

SACRED HEART COLLEGE FOR WOMEN

CHALAKUDY, THRISSUR, KERALA



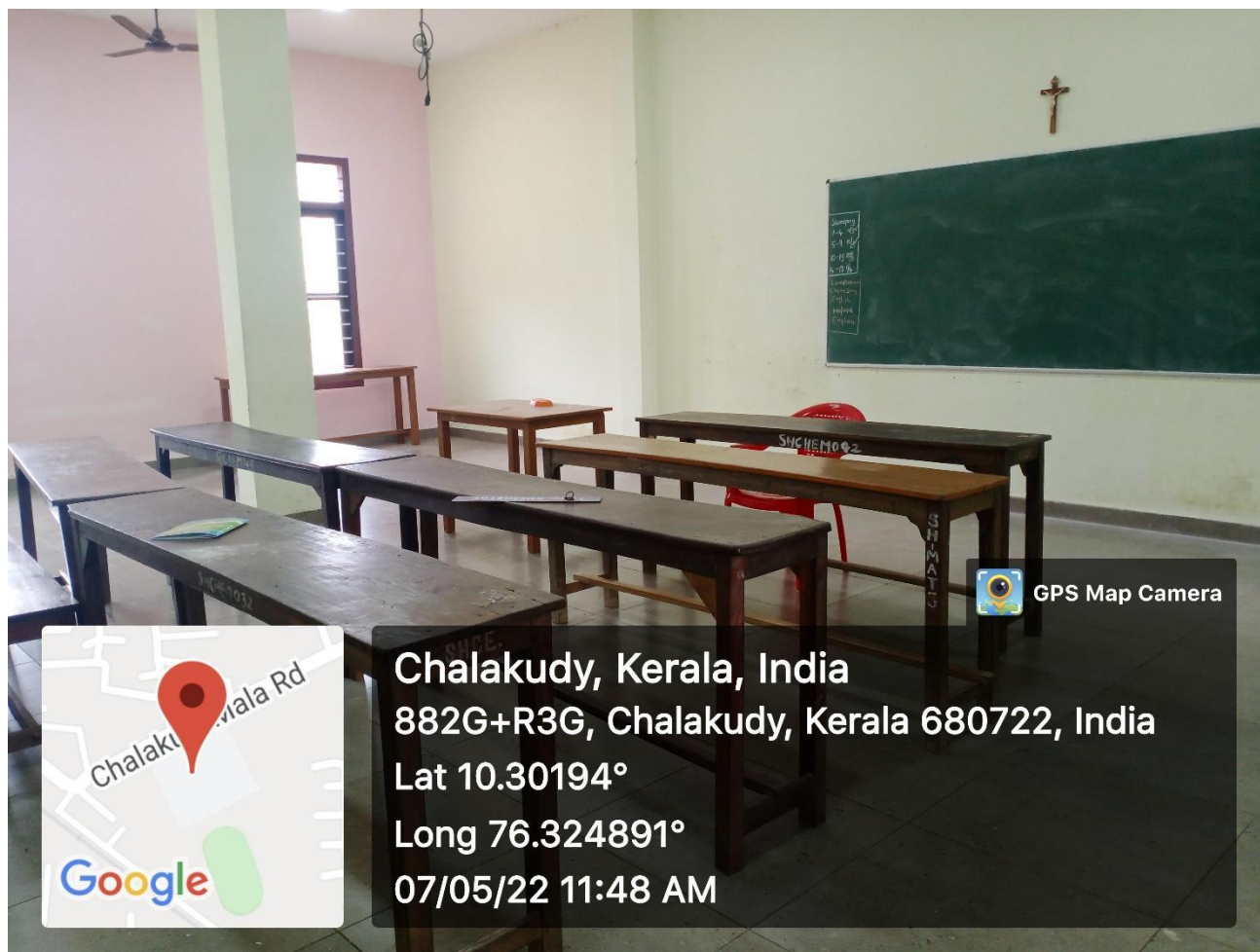
AQAR 2020-21

CRITERION IV - INFRASTRUCTURE AND LEARNING RESOURCES

SUB CRITERION - 4.1.1 The Institution has adequate infrastructure and physical facilities for teaching - learning. Viz., classrooms, laboratories, computing equipment etc.

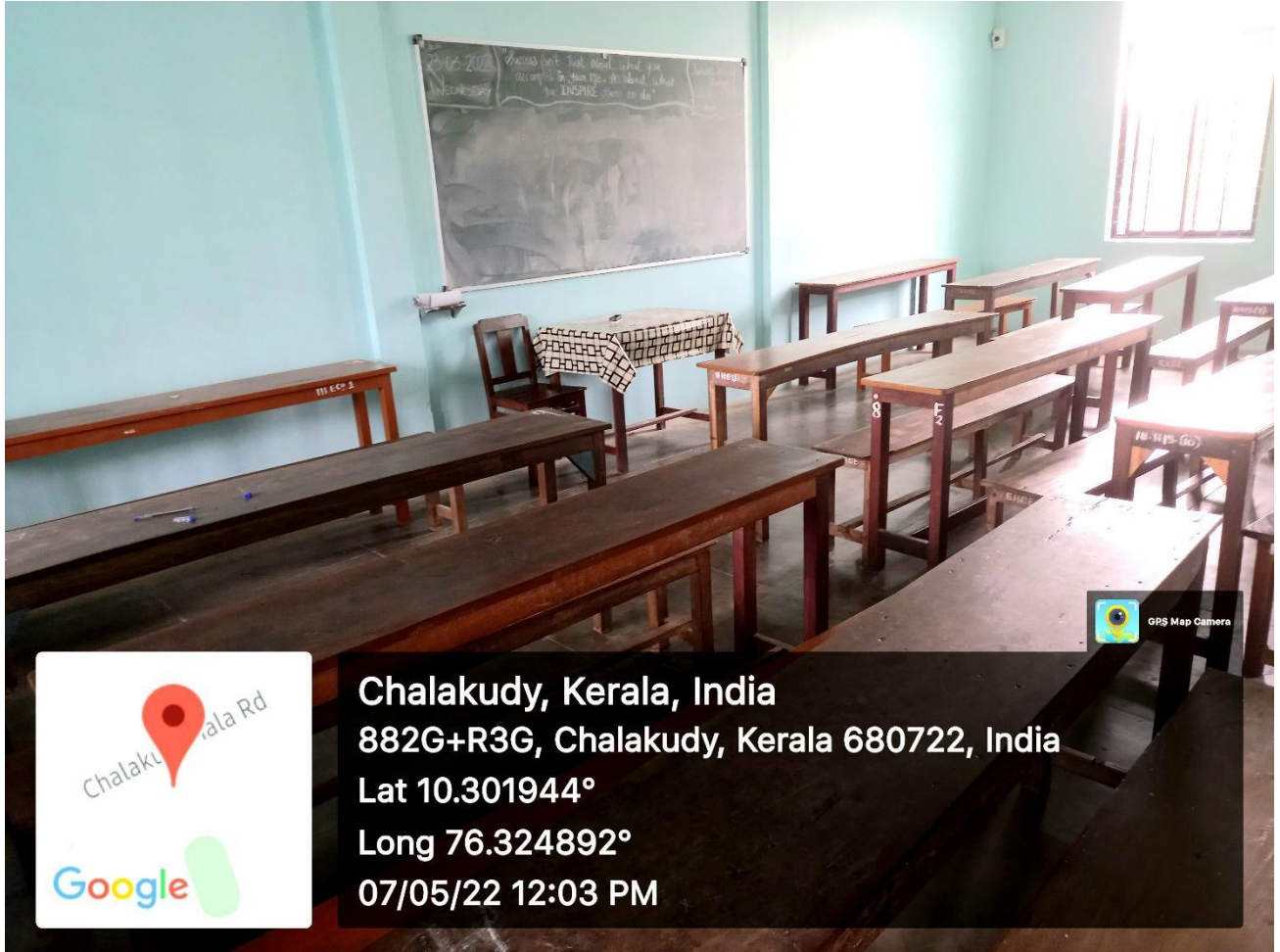


I BSC PHYSICS



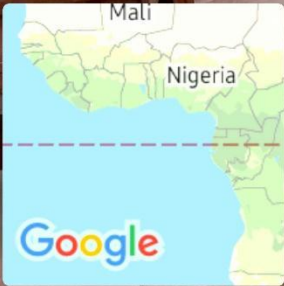
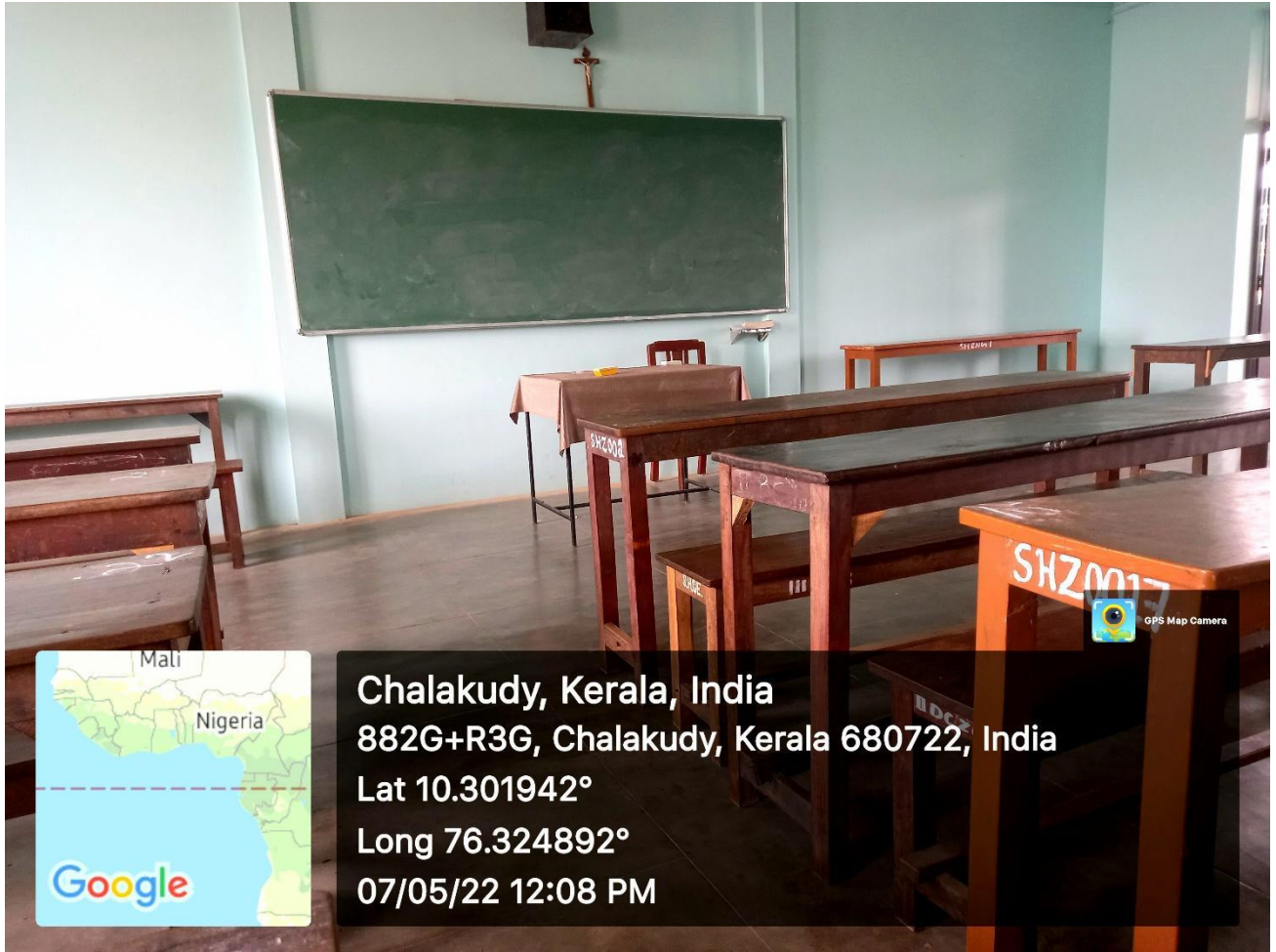
Chalaky, Kerala, India
882G+R3G, Chalaky, Kerala 680722, India
Lat 10.30194°
Long 76.324891°
07/05/22 11:48 AM

I BSC CHEMISTRY



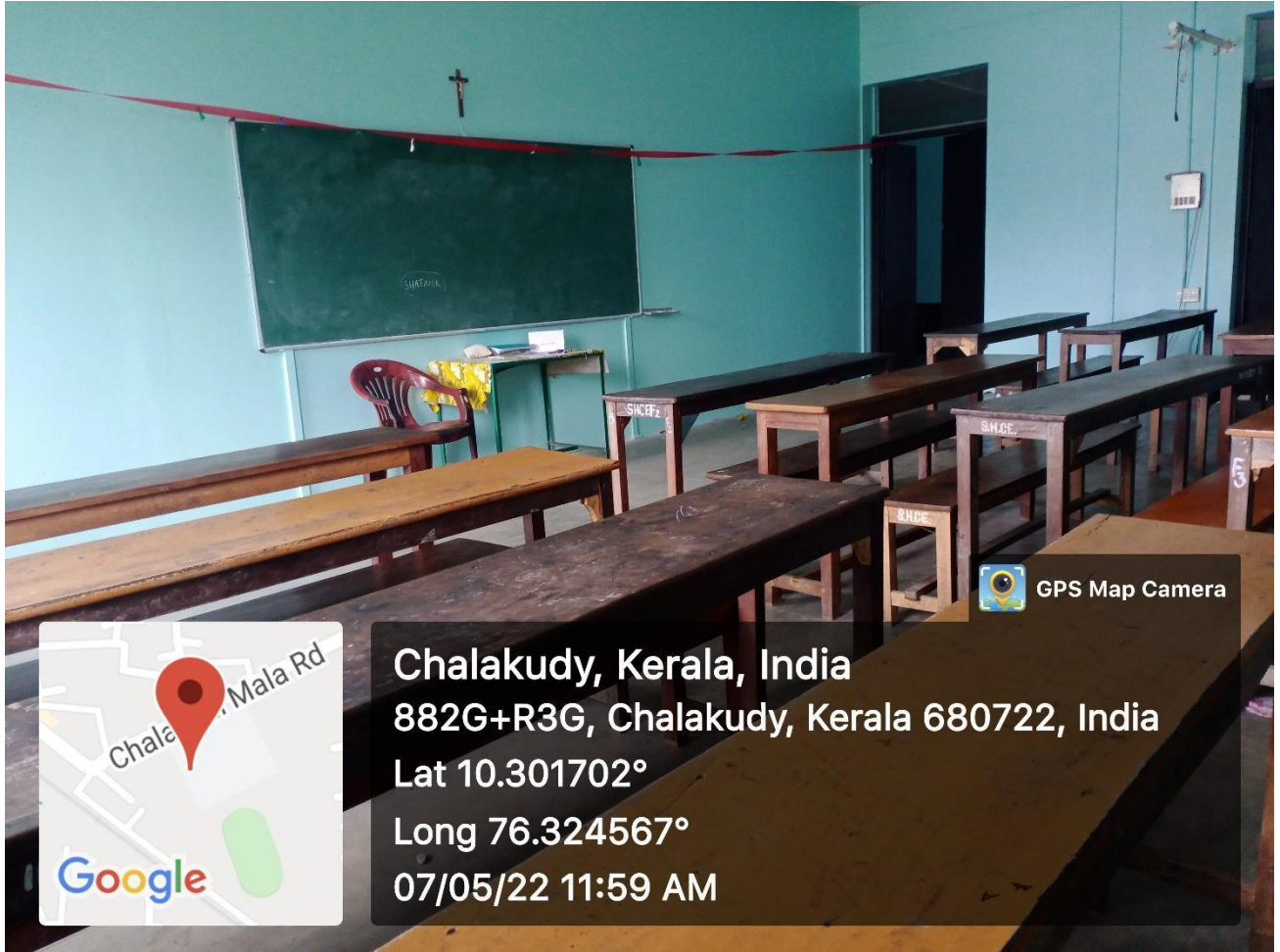
Chalakudy, Kerala, India
882G+R3G, Chalakudy, Kerala 680722, India
Lat 10.301944°
Long 76.324892°
07/05/22 12:03 PM

I BSC ZOOLOGY

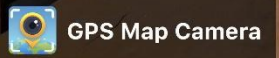


Chalakudy, Kerala, India
882G+R3G, Chalakudy, Kerala 680722, India
Lat 10.301942°
Long 76.324892°
07/05/22 12:08 PM

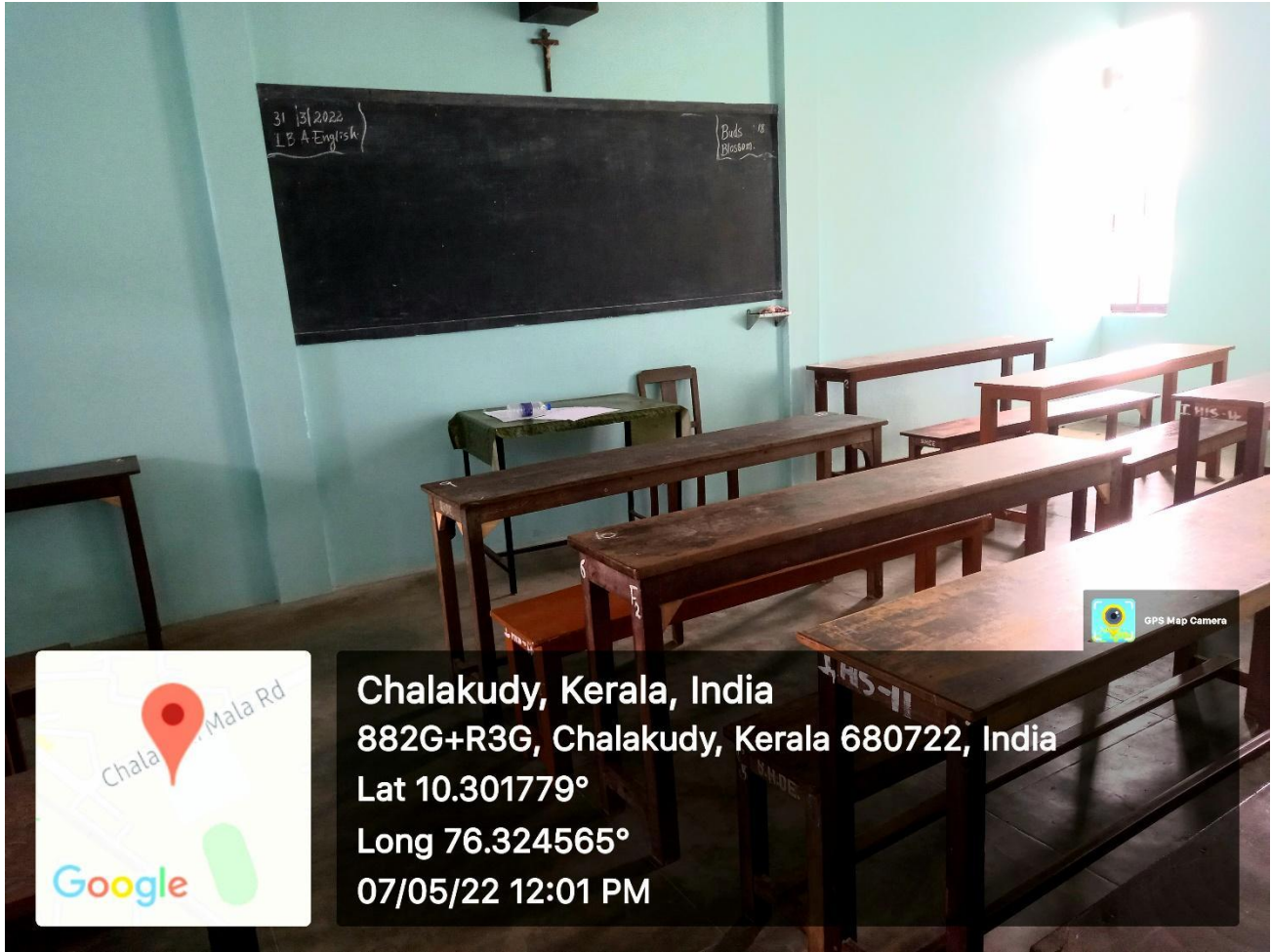
I BSC MATHS



Chalakydy, Kerala, India
882G+R3G, Chalakydy, Kerala 680722, India
Lat 10.301702°
Long 76.324567°
07/05/22 11:59 AM

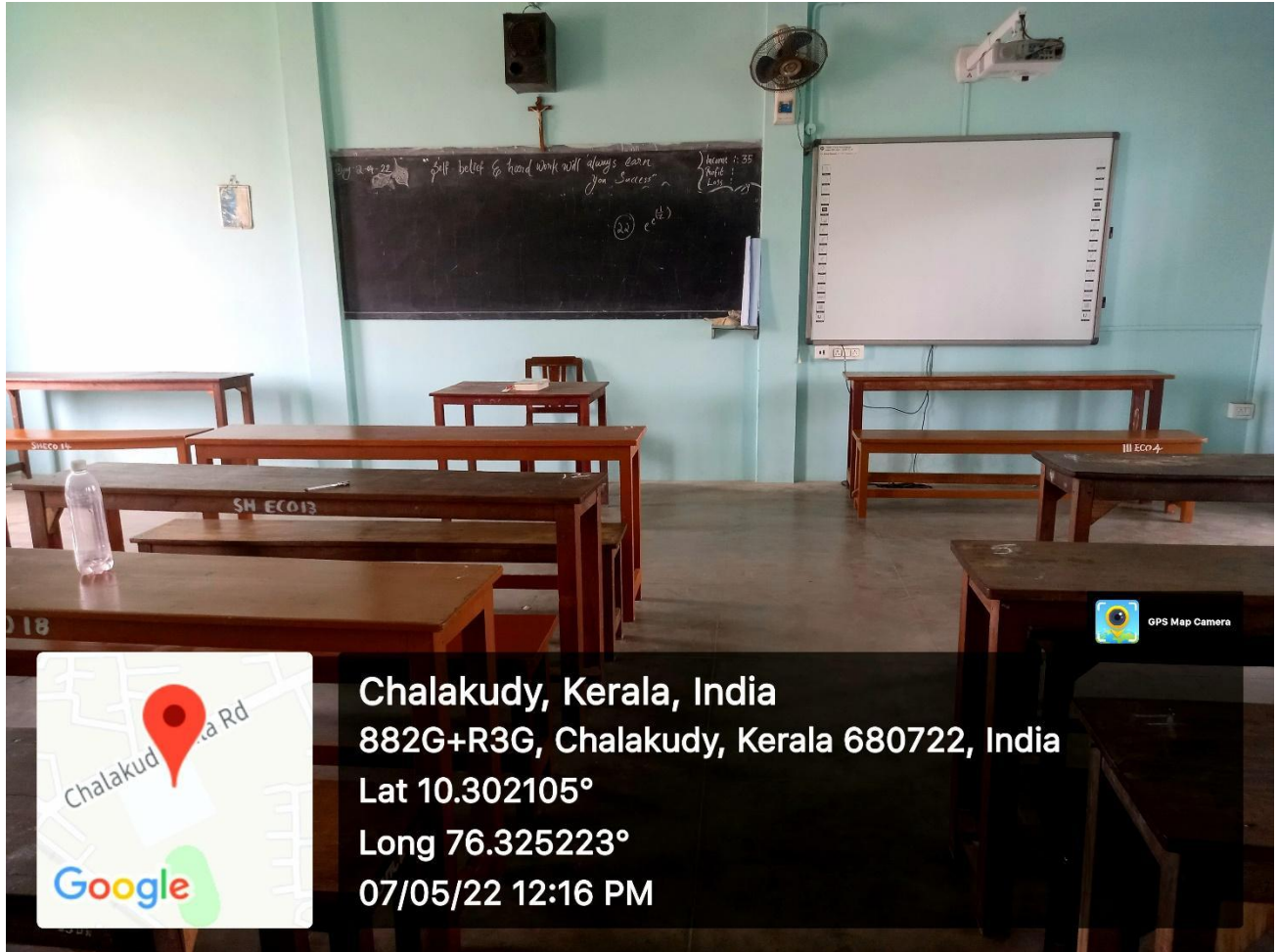


I BA HISTORY



Chalaky, Kerala, India
882G+R3G, Chalaky, Kerala 680722, India
Lat 10.301779°
Long 76.324565°
07/05/22 12:01 PM

I BA ENGLISH

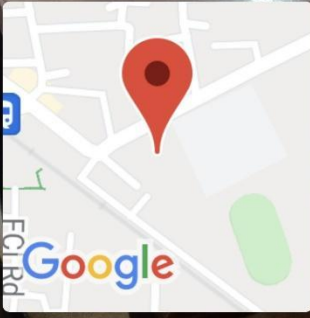


Chalakudy, Kerala, India
882G+R3G, Chalakudy, Kerala 680722, India
Lat 10.302105°
Long 76.325223°
07/05/22 12:16 PM

I BA ECONOMICS

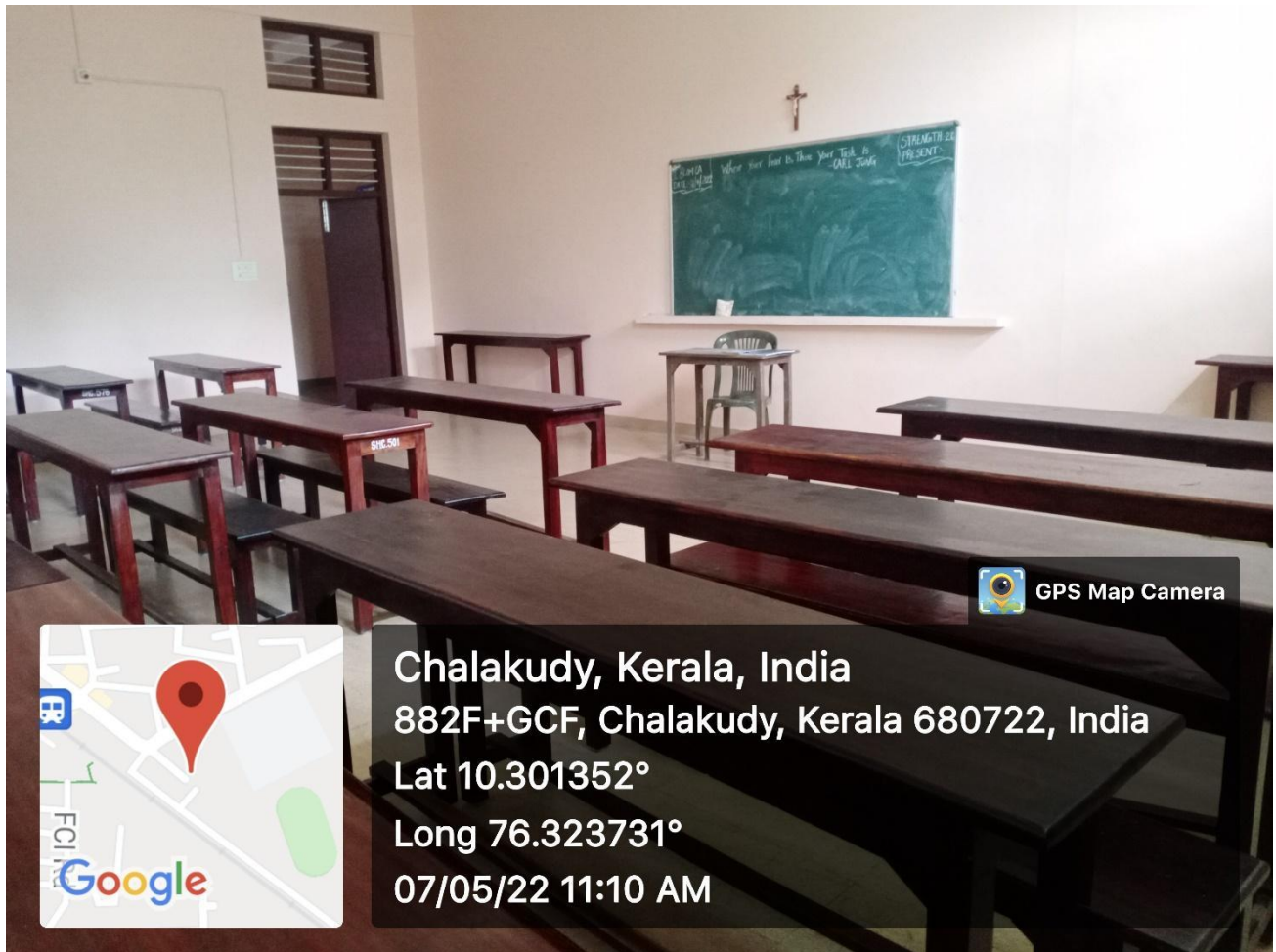


GPS Map Camera



Chalaky, Kerala, India
882F+M9M, Chalakudi Mala Rd, Chalakudy, Kerala 680722,
India
Lat 10.301731°
Long 76.323963°
07/05/22 10:54 AM

I BCOM FINANCE

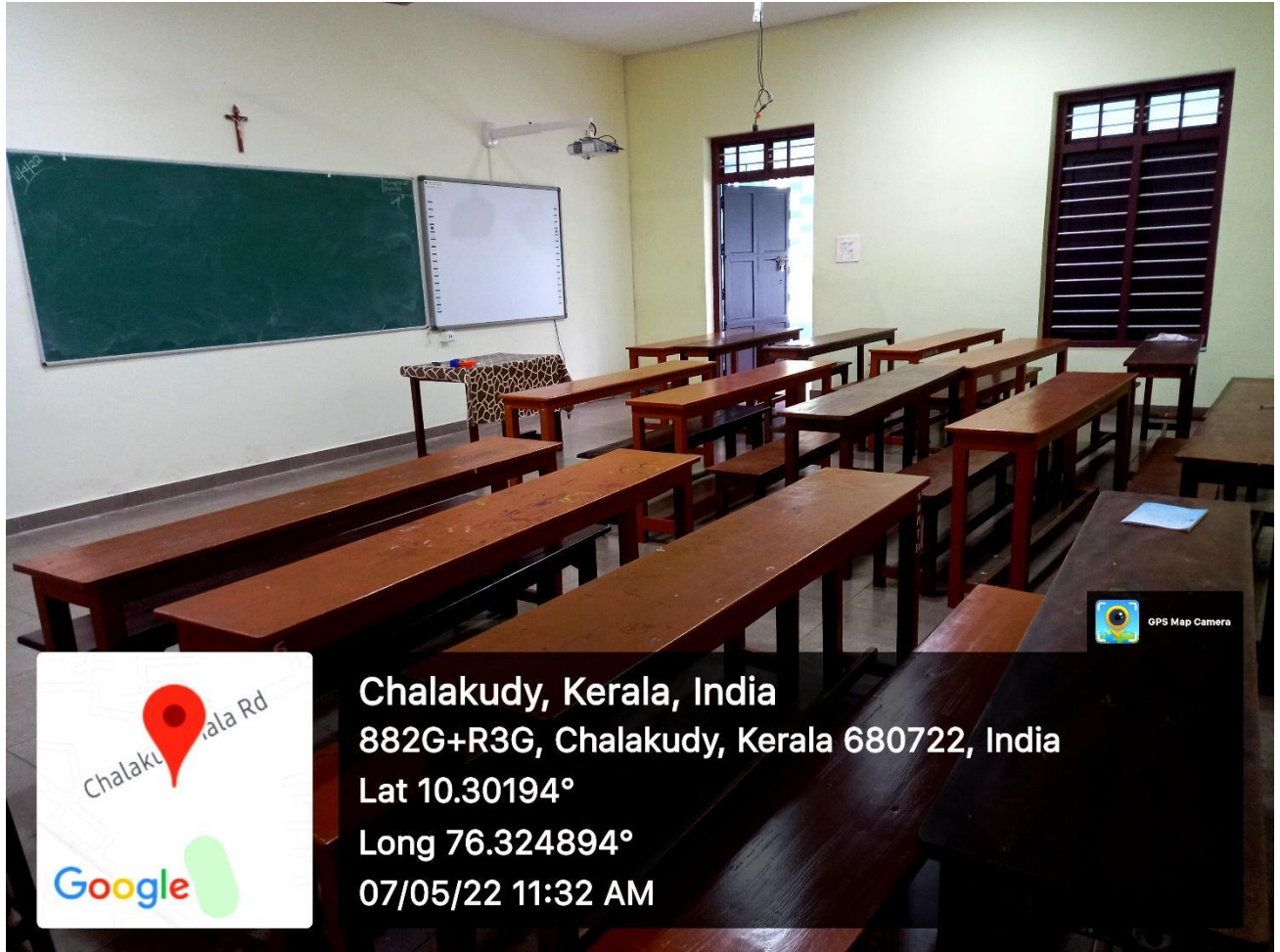


GPS Map Camera



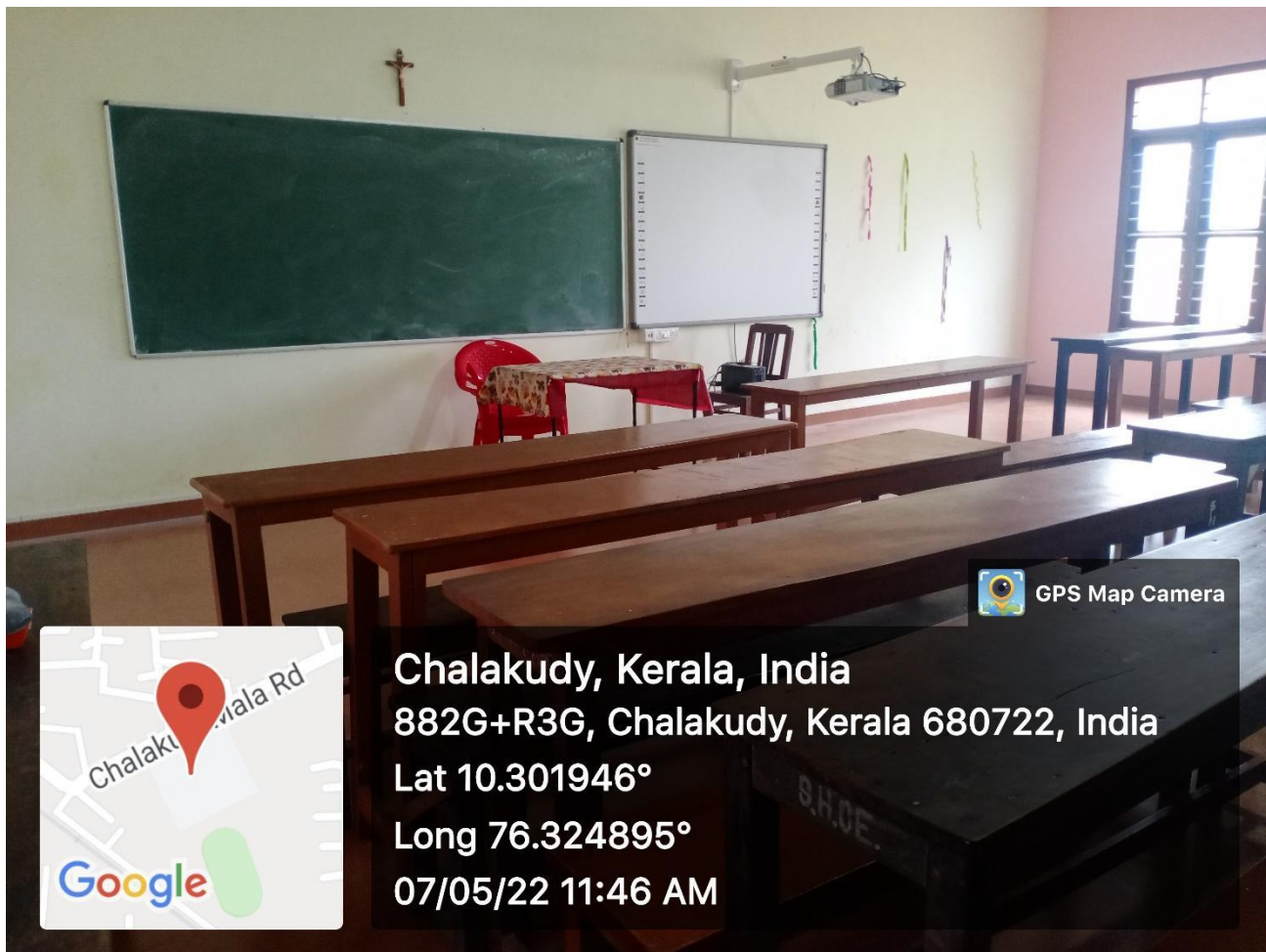
Chalakydy, Kerala, India
882F+GCF, Chalakydy, Kerala 680722, India
Lat 10.301352°
Long 76.323731°
07/05/22 11:10 AM

I BCOM COMPUTER APPLICATIONS

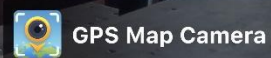


Chalakudy, Kerala, India
882G+R3G, Chalakudy, Kerala 680722, India
Lat 10.30194°
Long 76.324894°
07/05/22 11:32 AM

II BSC PHYSICS



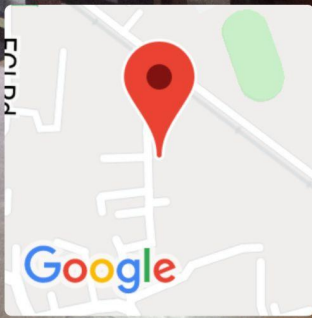
Chalakudy, Kerala, India
882G+R3G, Chalakudy, Kerala 680722, India
Lat 10.301946°
Long 76.324895°
07/05/22 11:46 AM



II BSC CHEMISTRY



GPS Map Camera



Chalakudy, Kerala, India

78XF+8JX Sharon Daris Padamadan, Chalakudy, Kerala

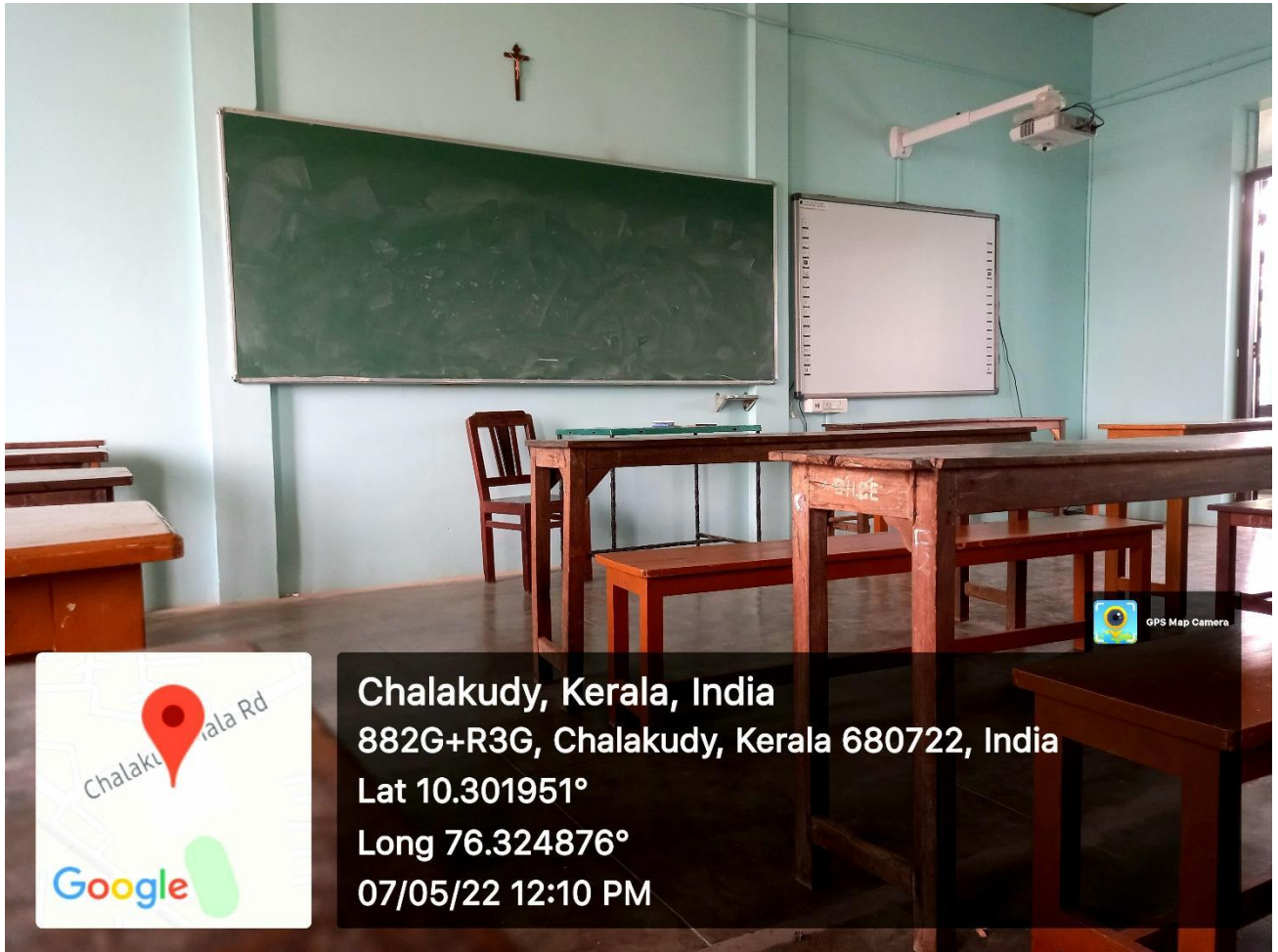
680722, India

Lat 10.298938°

Long 76.324109°

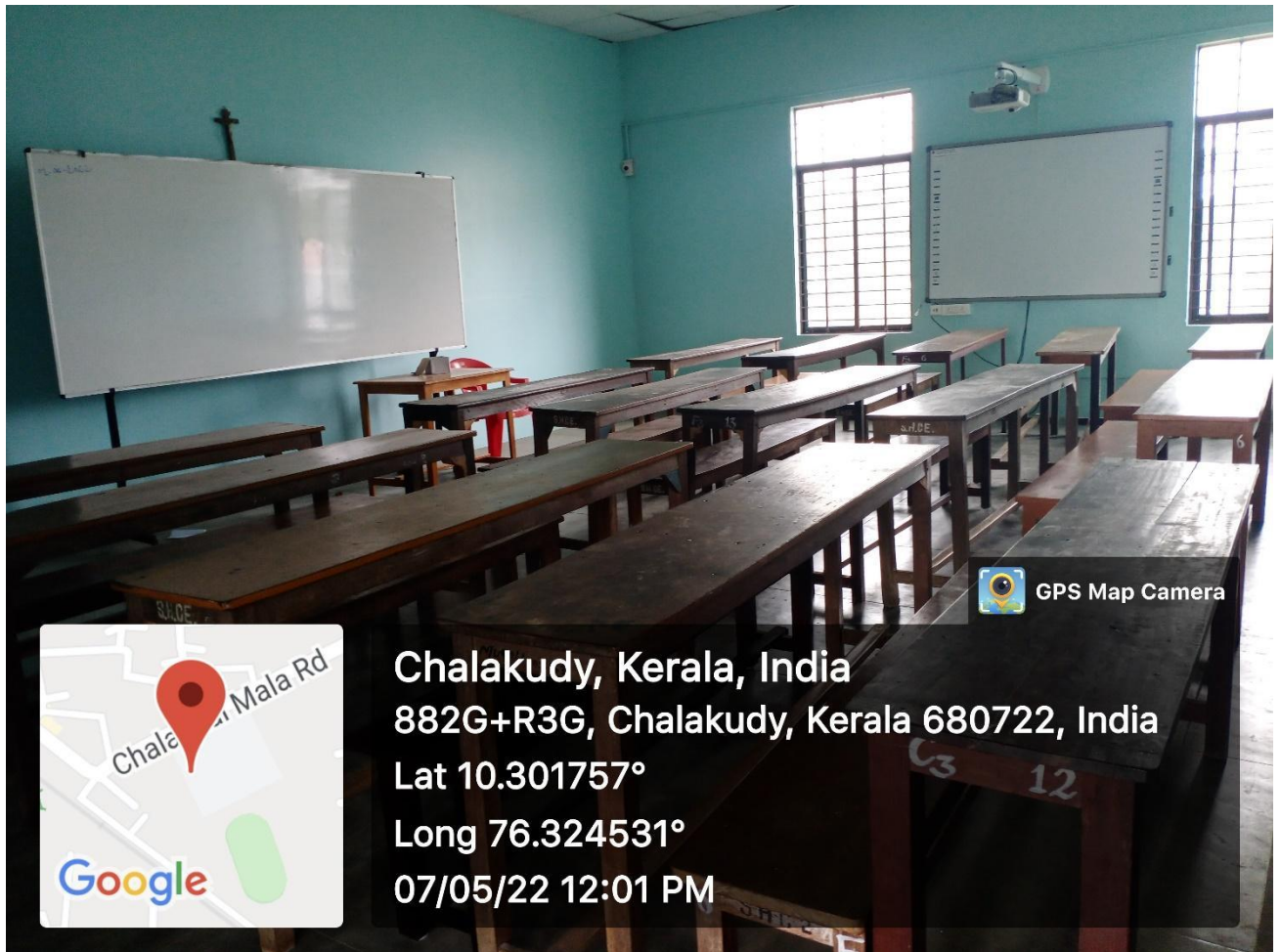
21/05/22 03:15 PM

II BSC ZOOLOGY



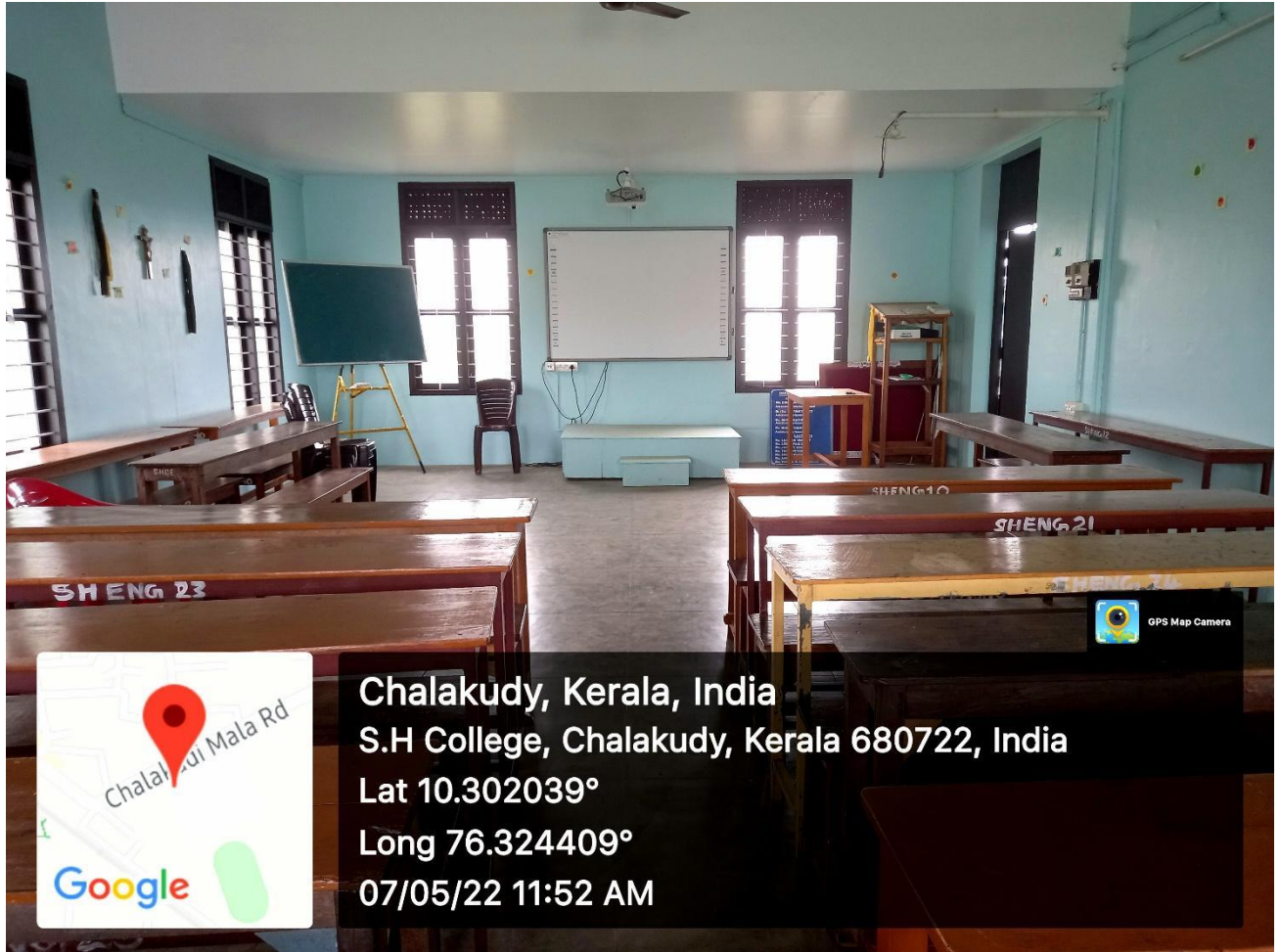
Chalakudy, Kerala, India
882G+R3G, Chalakudy, Kerala 680722, India
Lat 10.301951°
Long 76.324876°
07/05/22 12:10 PM

II BSC MATHS




Chalakydy, Kerala, India
882G+R3G, Chalakydy, Kerala 680722, India
Lat 10.301757°
Long 76.324531°
07/05/22 12:01 PM

II BA HISTORY



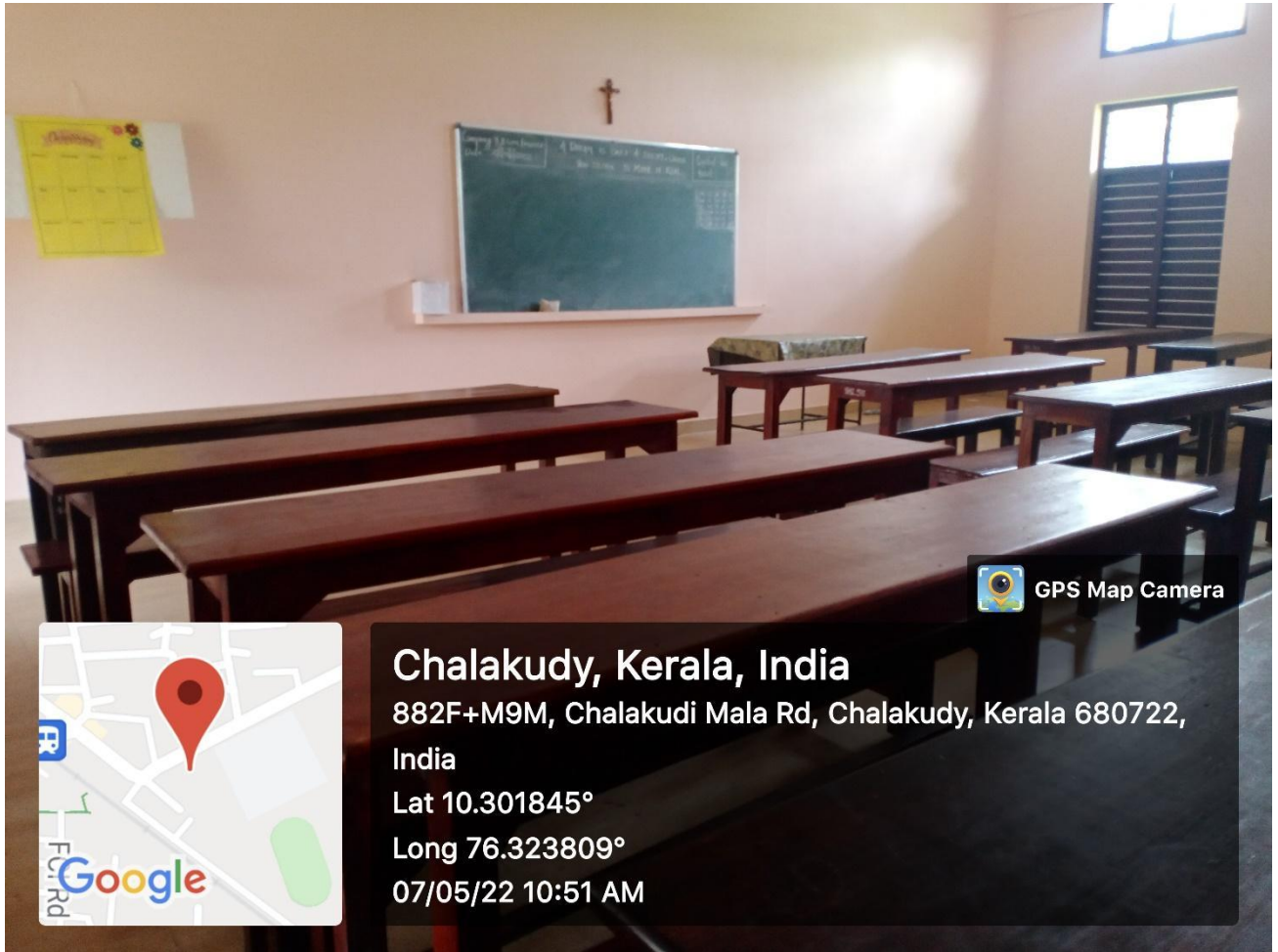
Chalakudy, Kerala, India
S.H College, Chalakudy, Kerala 680722, India
Lat 10.302039°
Long 76.324409°
07/05/22 11:52 AM

II BA ENGLISH



Chalakydy, Kerala, India
882G+R3G, Chalakydy, Kerala 680722, India
Lat 10.301944°
Long 76.324889°
07/05/22 12:15 PM

II BA ECONOMICS



Chalakydy, Kerala, India

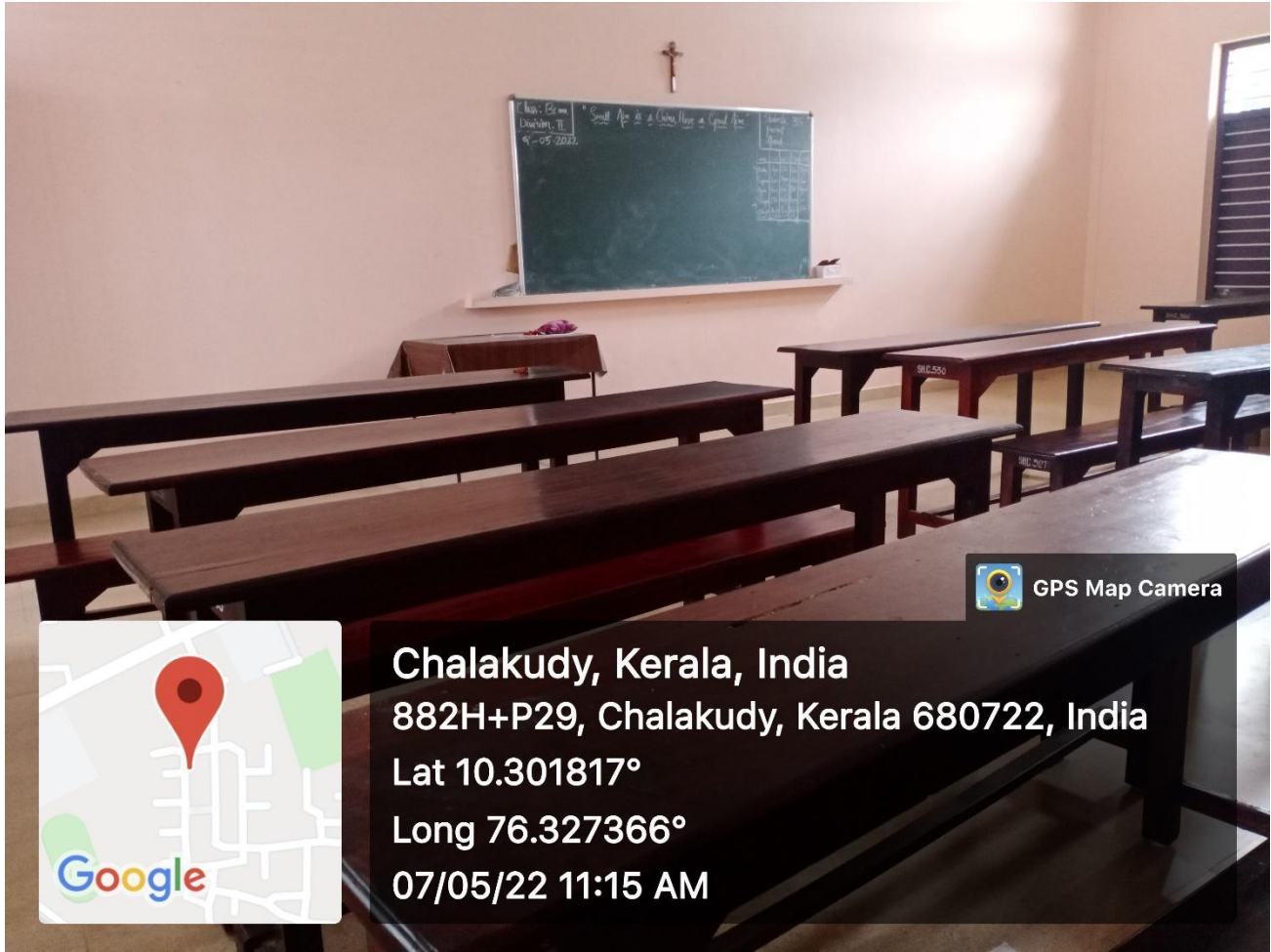
882F+M9M, Chalakudi Mala Rd, Chalakydy, Kerala 680722,
India

Lat 10.301845°

Long 76.323809°

07/05/22 10:51 AM

II BCOM FINANCE



GPS Map Camera



Chalakydy, Kerala, India

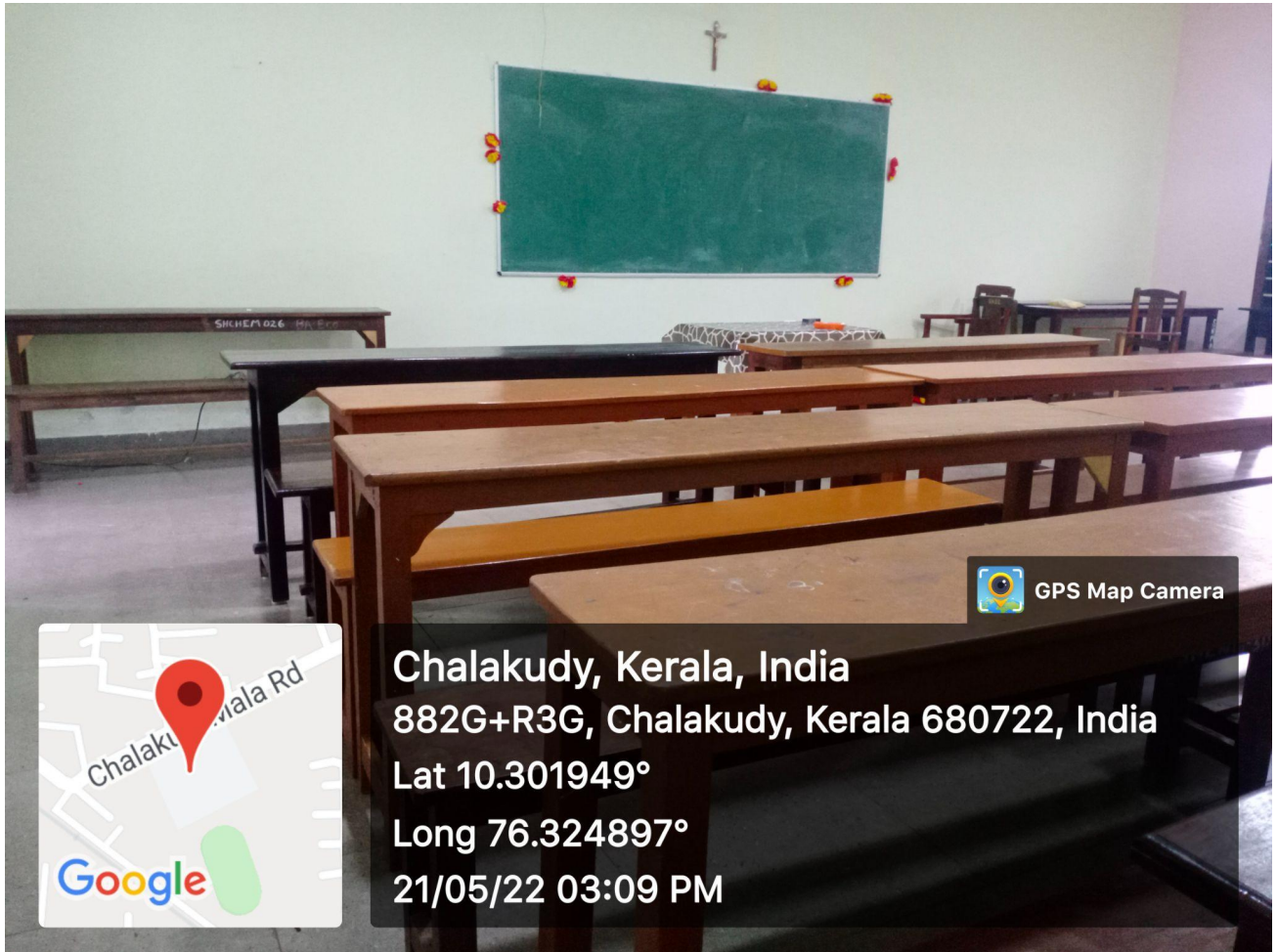
882H+P29, Chalakydy, Kerala 680722, India


Lat 10.301817°

Long 76.327366°

07/05/22 11:15 AM

II BCOM COMPUTER APPLICATIONS

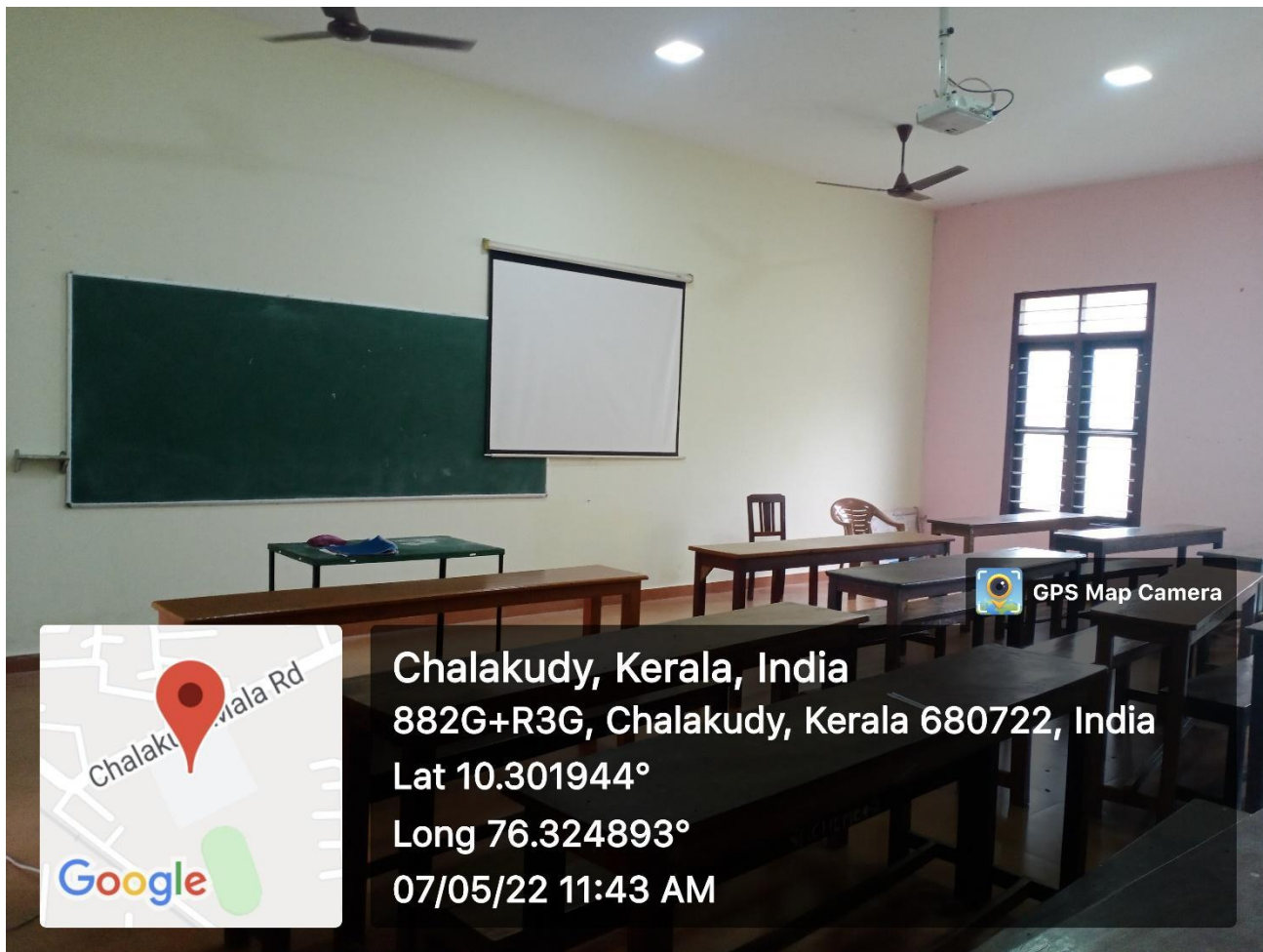


 GPS Map Camera



Chalakudy, Kerala, India
882G+R3G, Chalakudy, Kerala 680722, India
Lat 10.301949°
Long 76.324897°
21/05/22 03:09 PM

III BSC PHYSICS



Chalakudy, Kerala, India

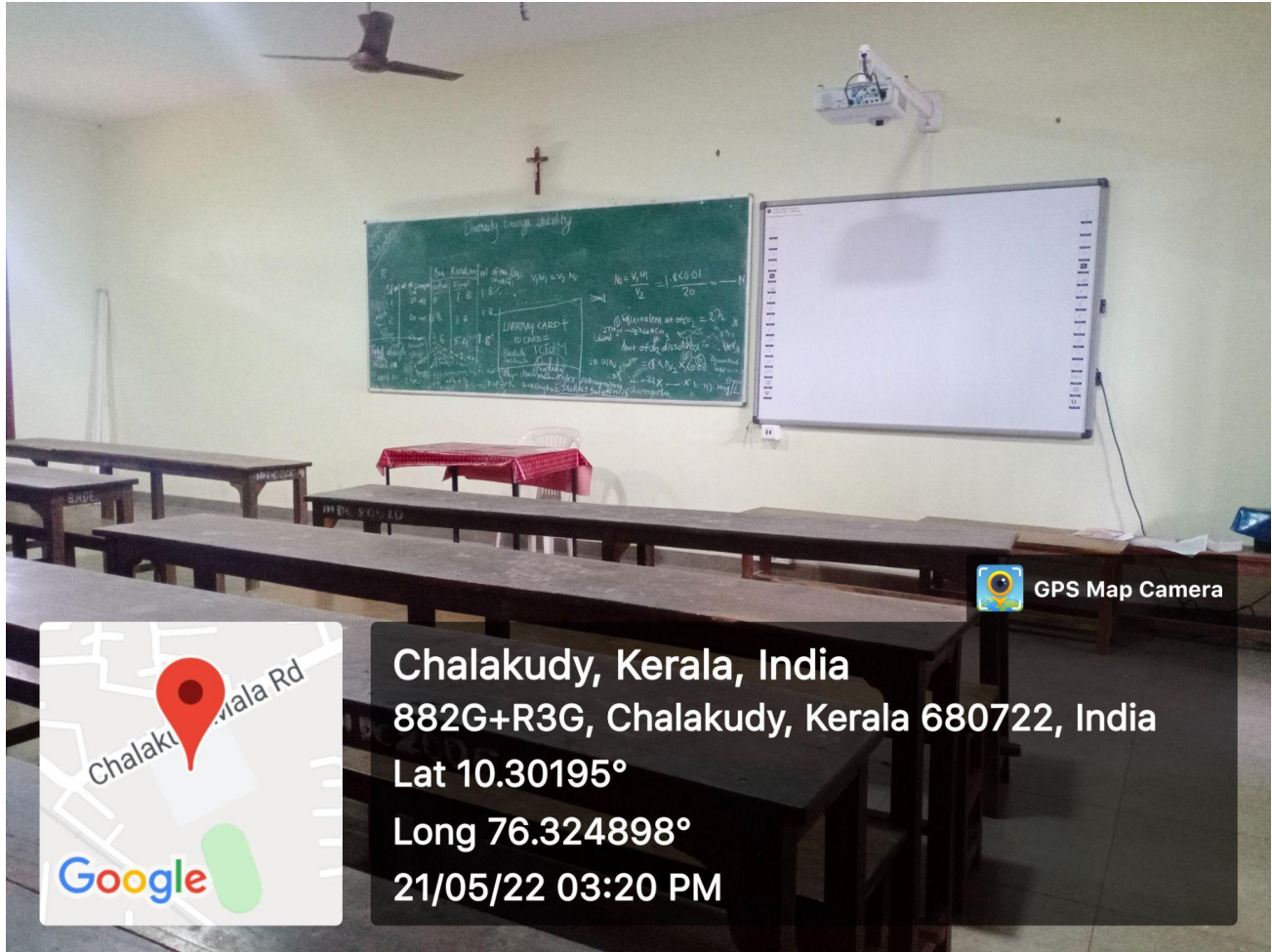
882G+R3G, Chalakudy, Kerala 680722, India

Lat 10.301944°

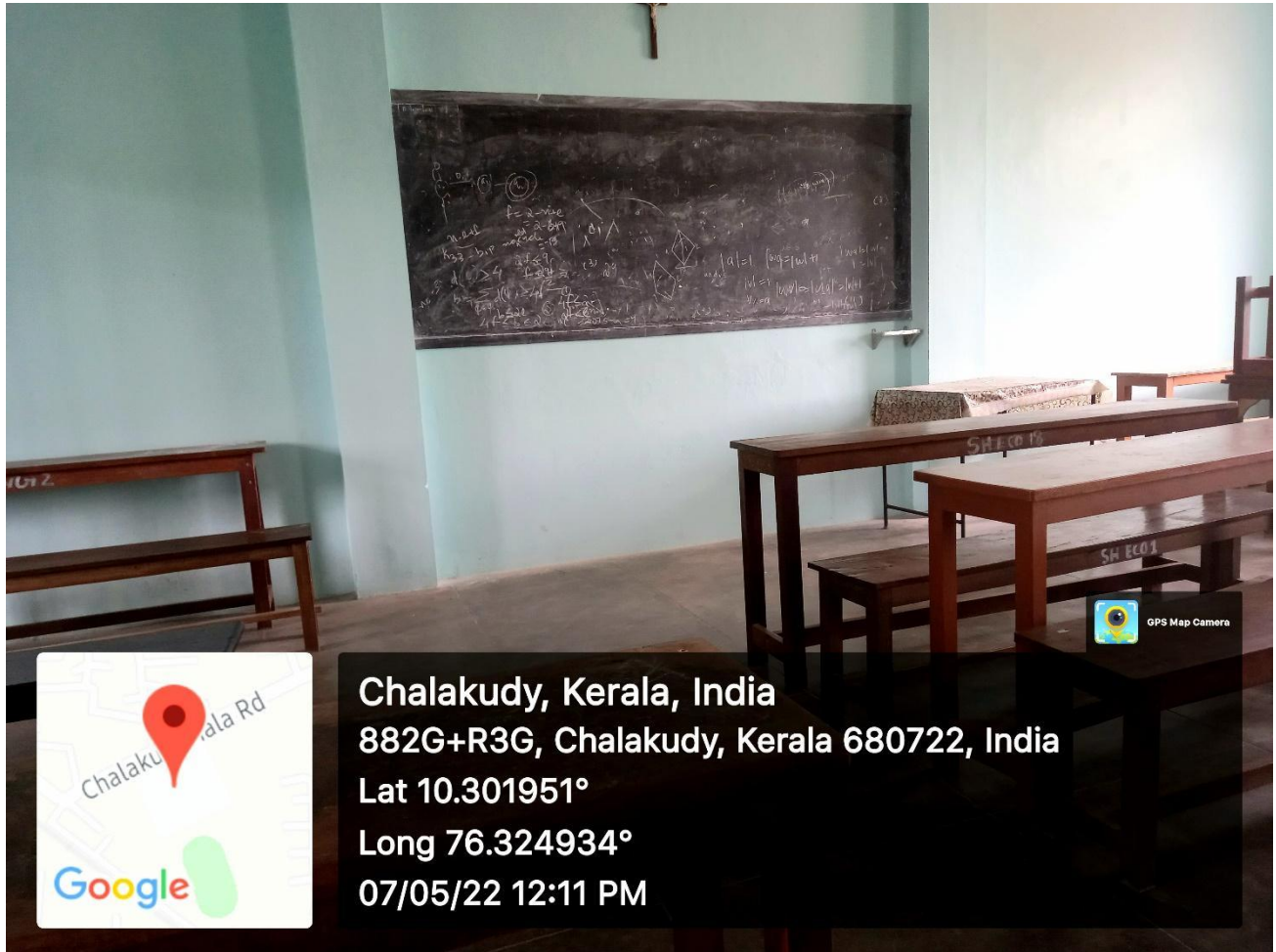
Long 76.324893°

07/05/22 11:43 AM

III BSC CHEMISTRY

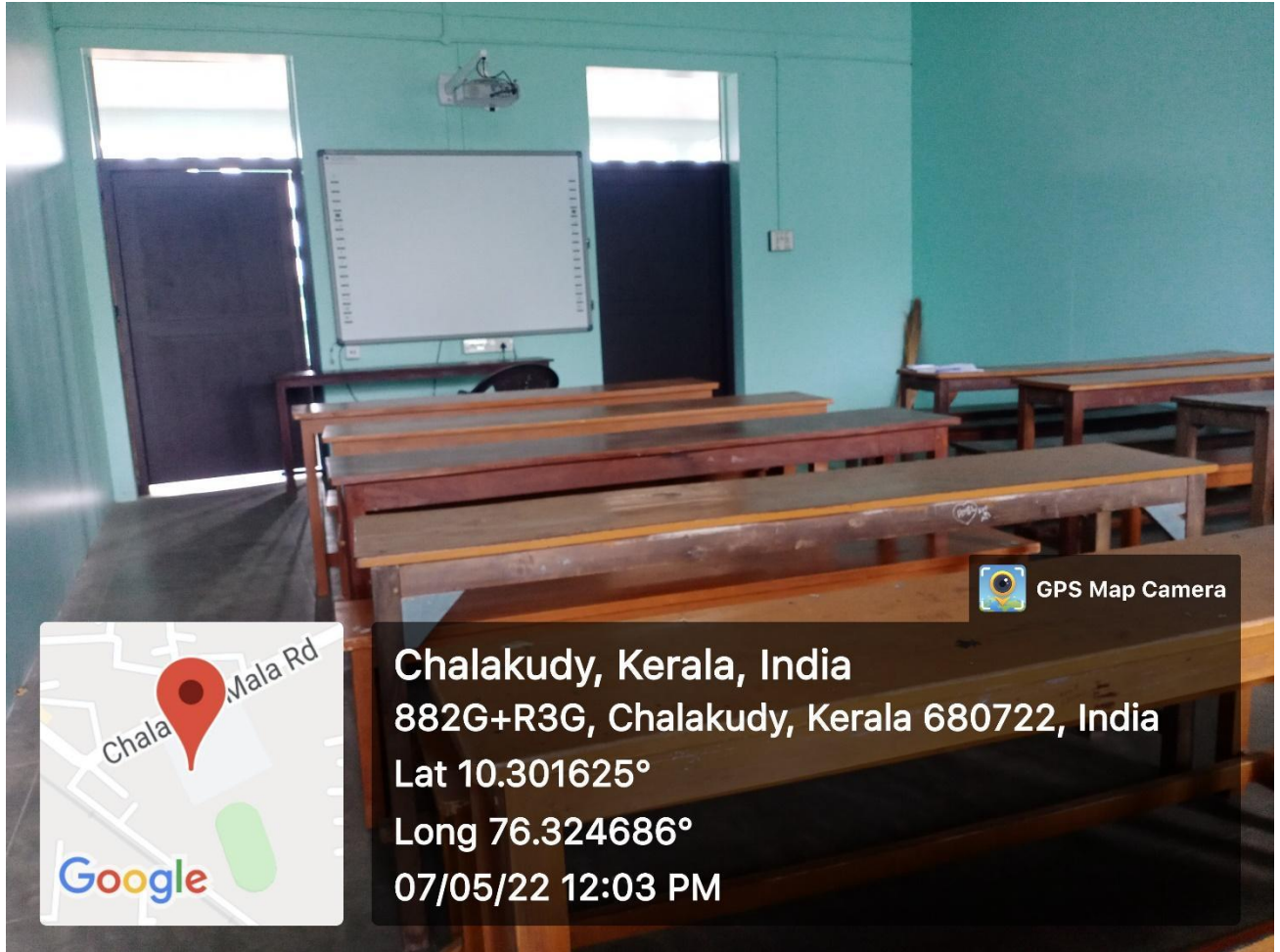


III BSC ZOOLOGY



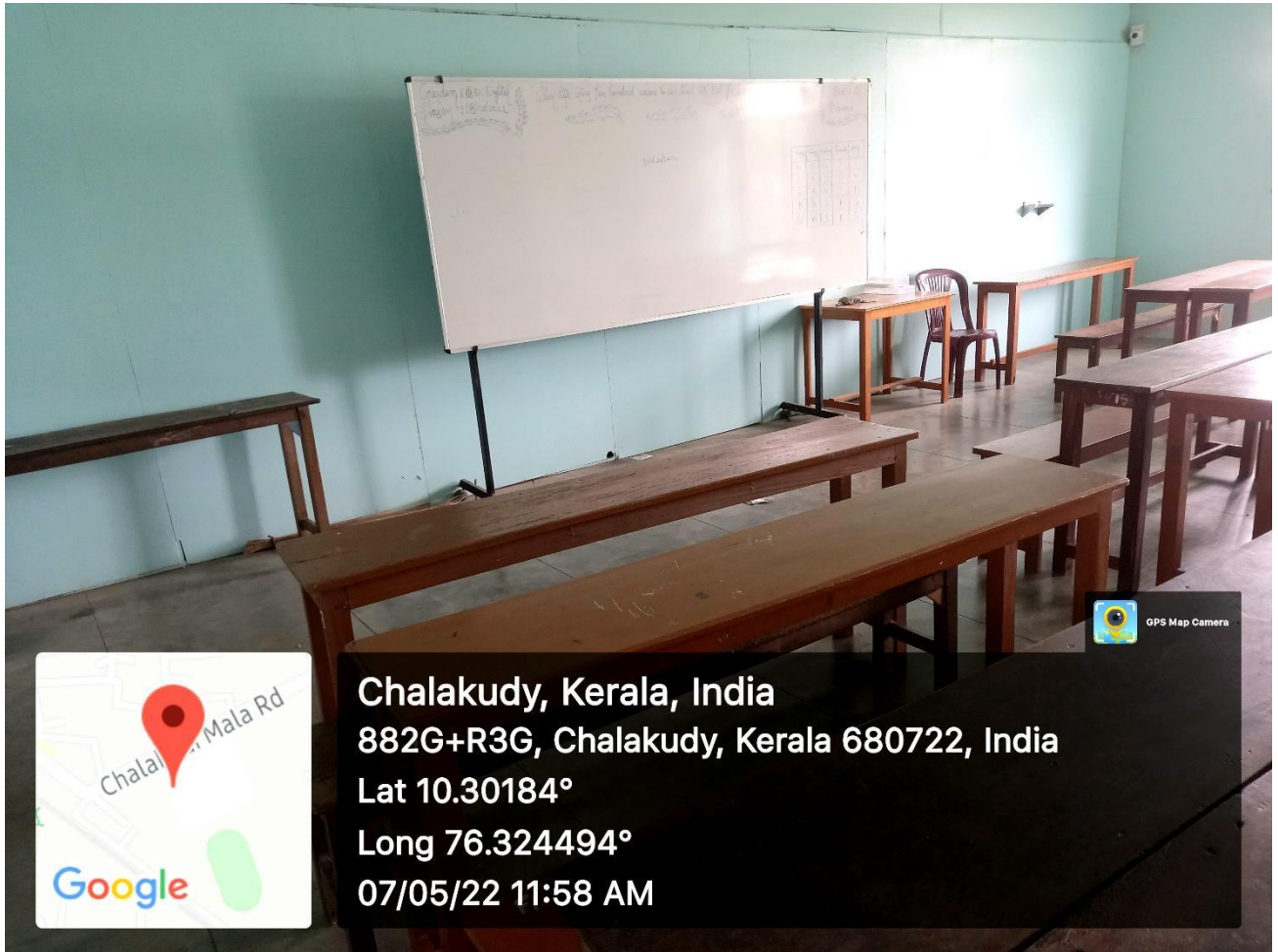
Chalakudy, Kerala, India
882G+R3G, Chalakudy, Kerala 680722, India
Lat 10.301951°
Long 76.324934°
07/05/22 12:11 PM

III BSC MATHS



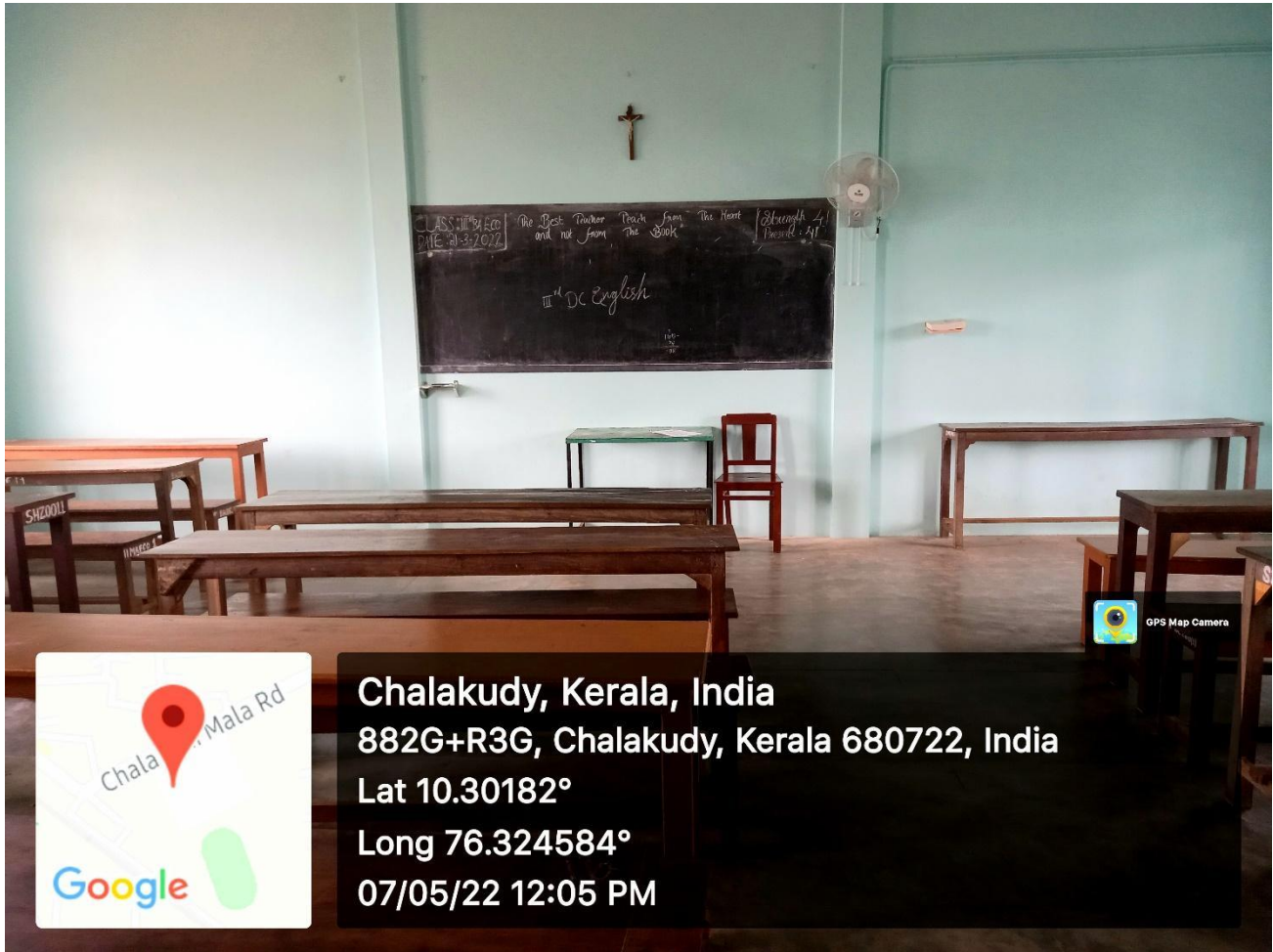
Chalakudy, Kerala, India
882G+R3G, Chalakudy, Kerala 680722, India
Lat 10.301625°
Long 76.324686°
07/05/22 12:03 PM

III BA HISTORY



Chalakydy, Kerala, India
882G+R3G, Chalakydy, Kerala 680722, India
Lat 10.30184°
Long 76.324494°
07/05/22 11:58 AM

III BA ENGLISH



Chalakudy, Kerala, India
882G+R3G, Chalakudy, Kerala 680722, India
Lat 10.30182°
Long 76.324584°
07/05/22 12:05 PM

III BA ECONOMICS



Chalaky, Kerala, India

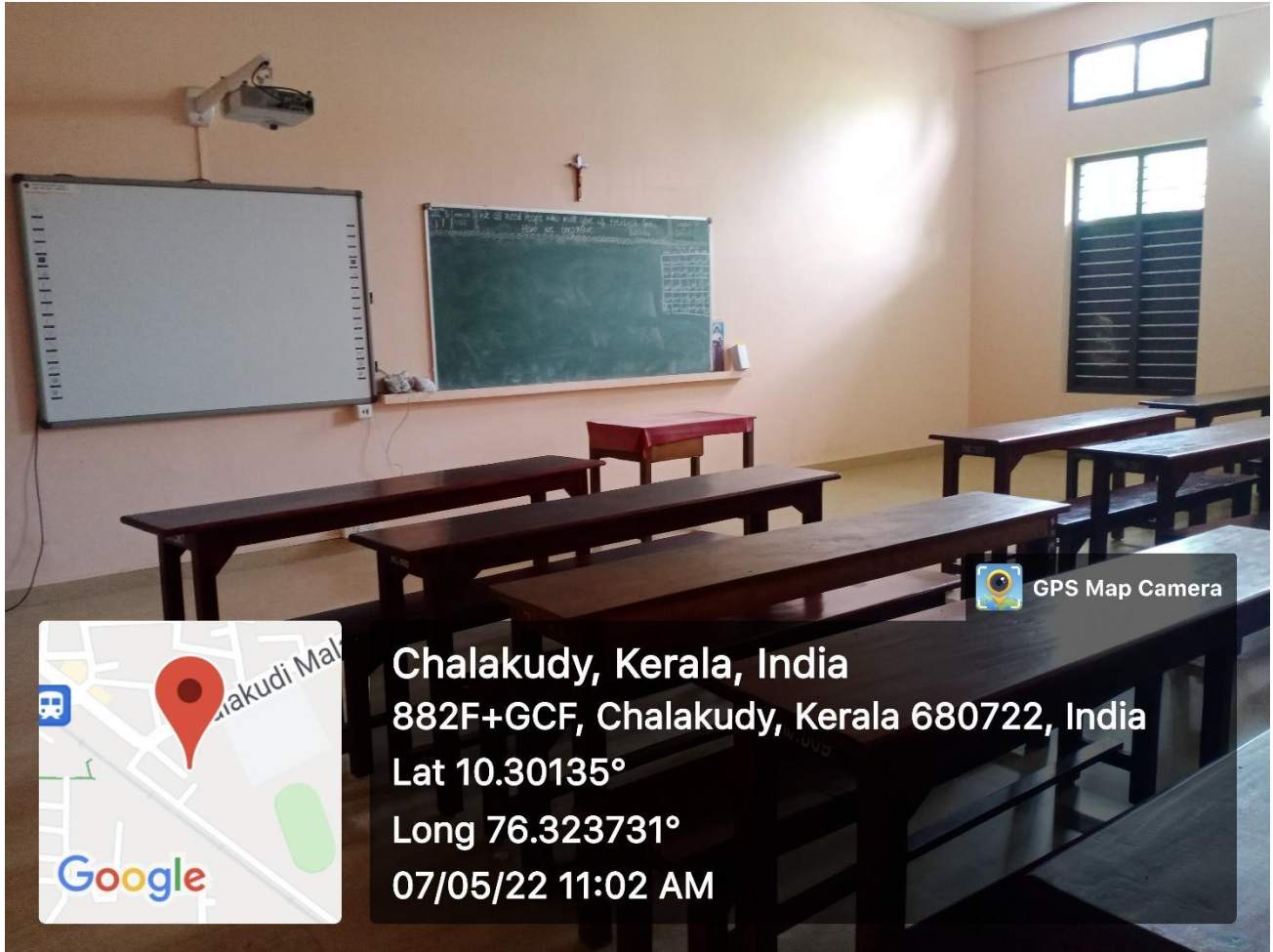
882F+WGV, Chalakudi Mala Rd, Chalaky, Kerala 680722,
India

Lat 10.301856°

Long 76.324156°

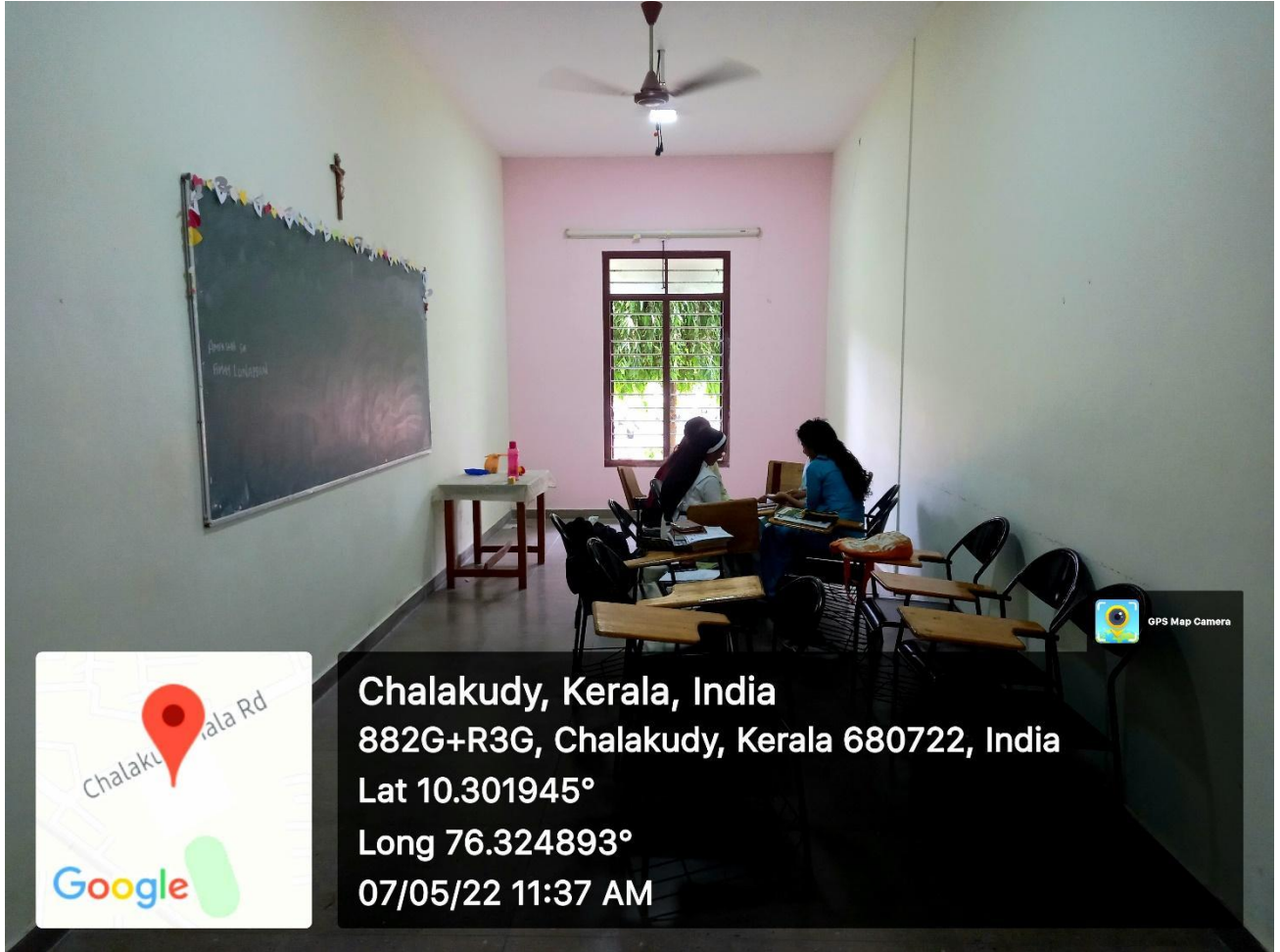
07/05/22 10:59 AM

III BCOM FINANCE



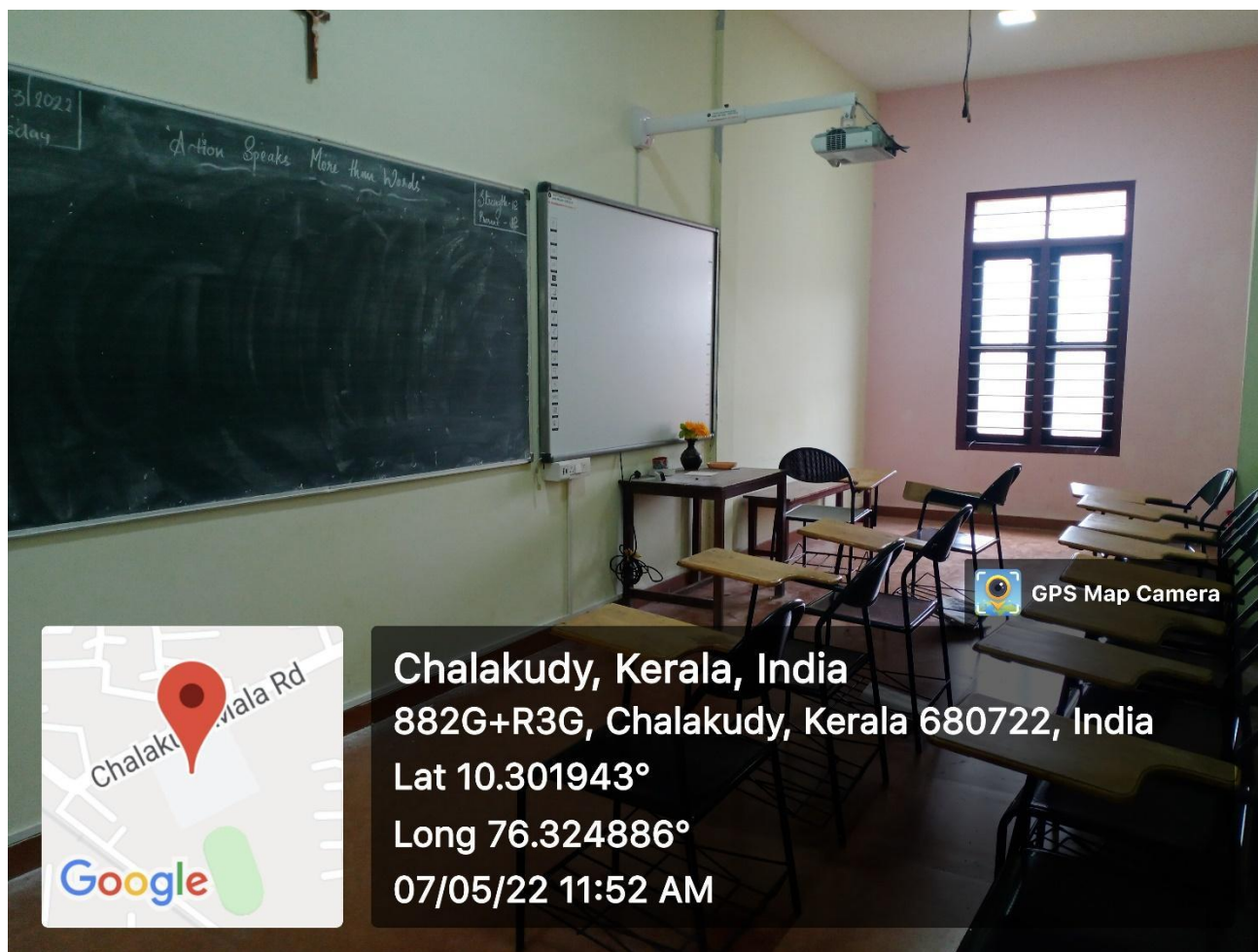
Chalakudy, Kerala, India
882F+GCF, Chalakudy, Kerala 680722, India
Lat 10.30135°
Long 76.323731°
07/05/22 11:02 AM

III BCOM COMPUTER APPLICATIONS



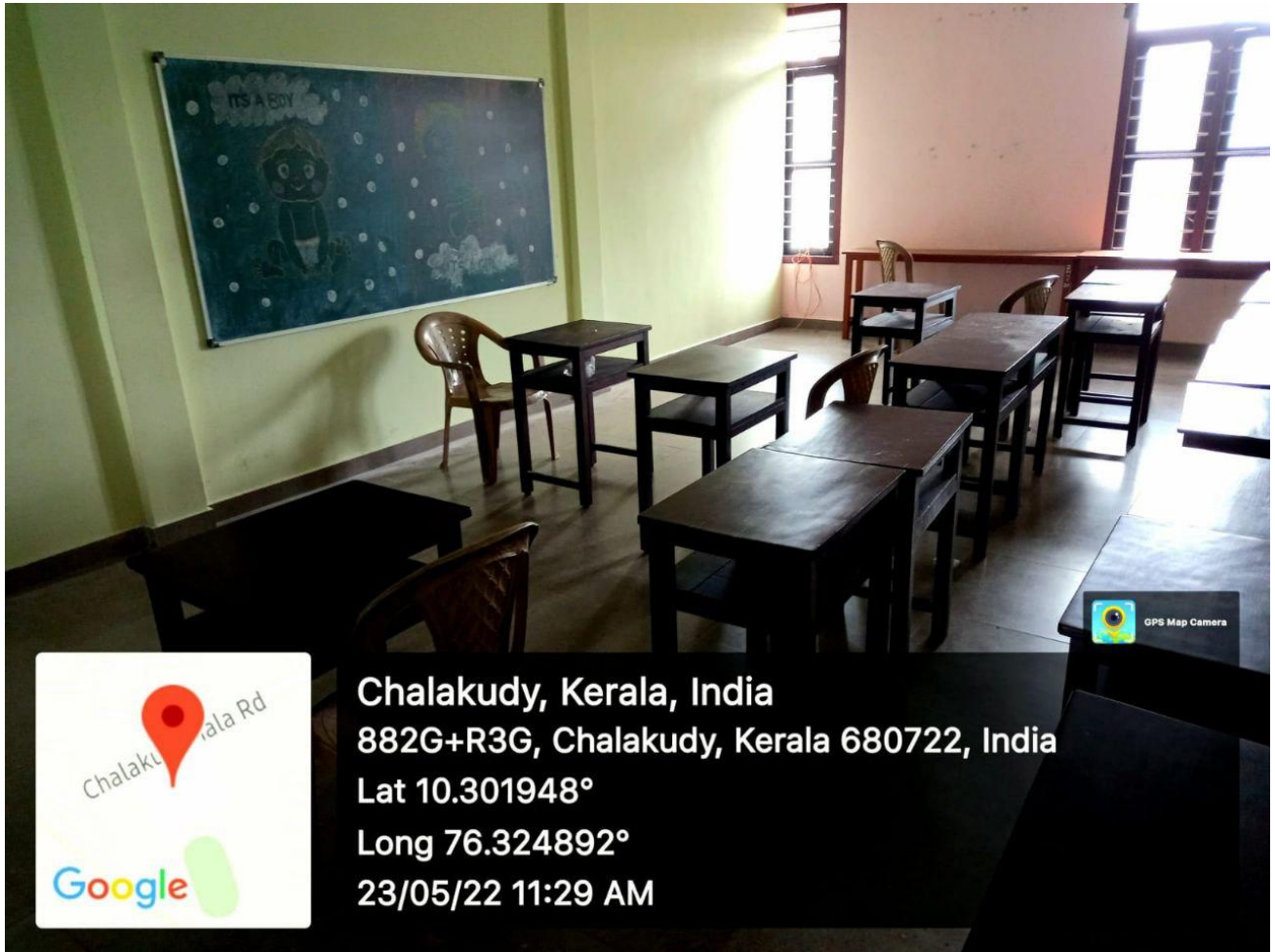
Chalaky, Kerala, India
882G+R3G, Chalaky, Kerala 680722, India
Lat 10.301945°
Long 76.324893°
07/05/22 11:37 AM

I MSC PHYSICS



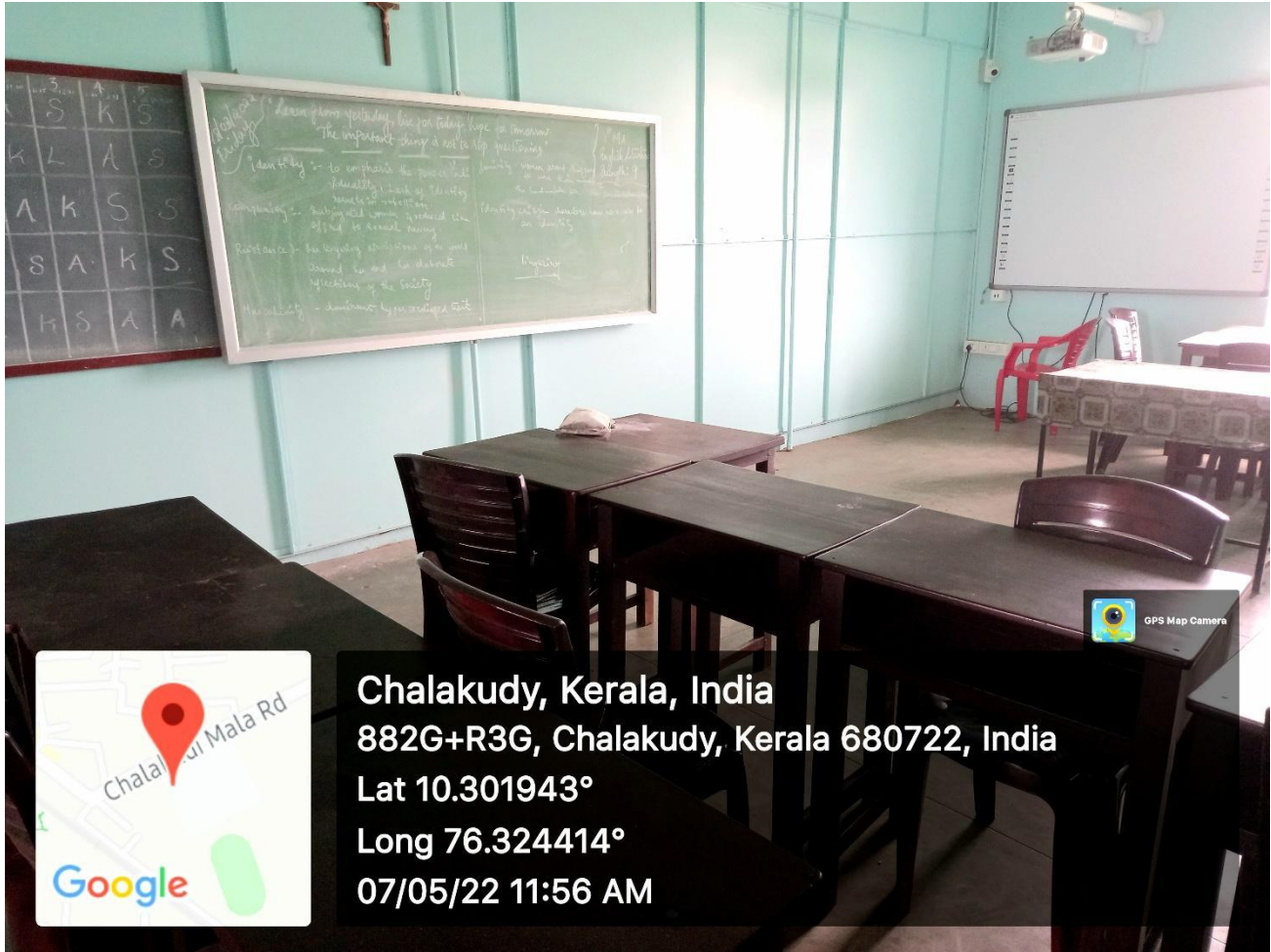
Chalaky, Kerala, India
882G+R3G, Chalaky, Kerala 680722, India
Lat 10.301943°
Long 76.324886°
07/05/22 11:52 AM

I MSC CHEMISTRY



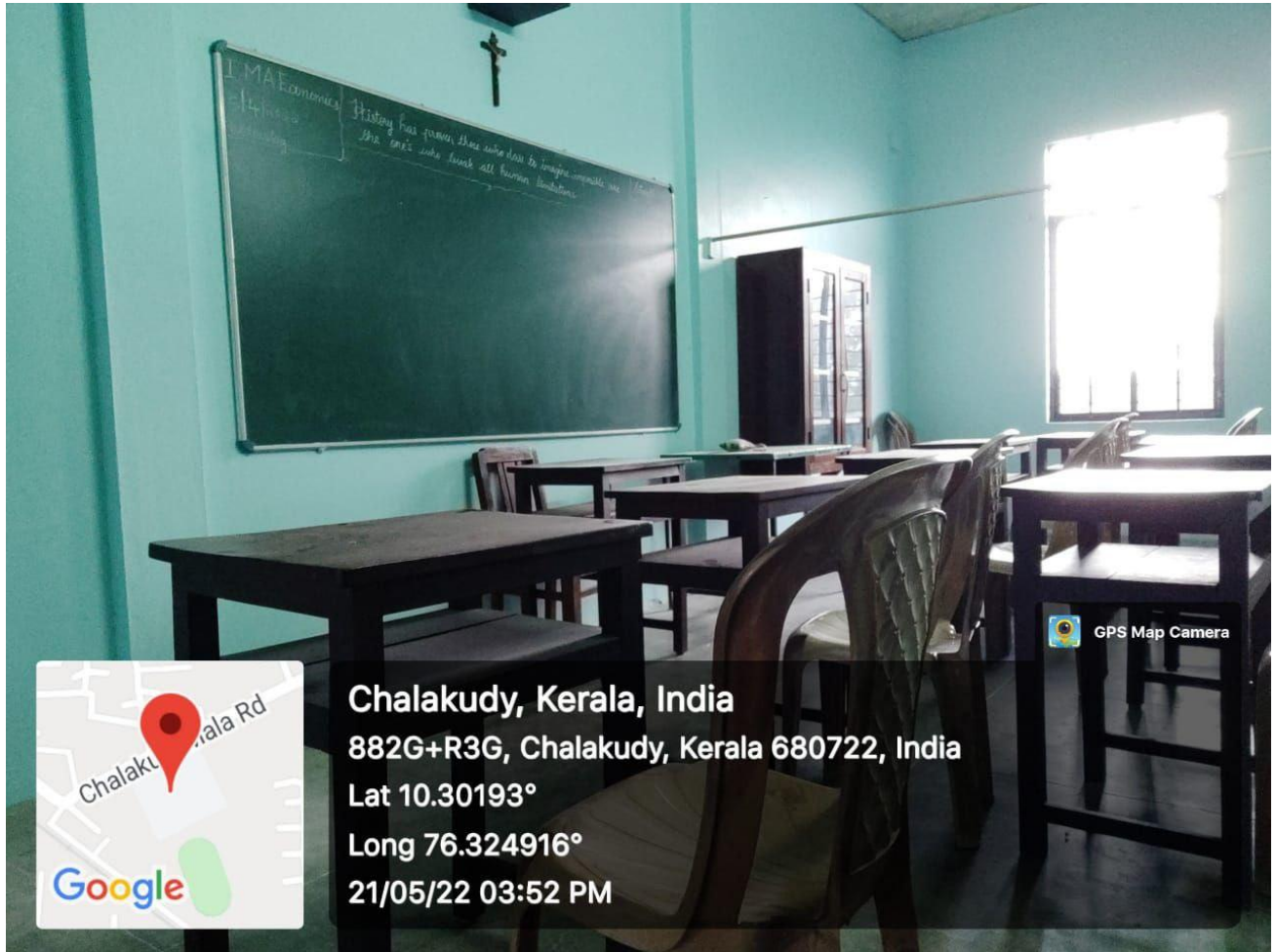
Chalakudy, Kerala, India
882G+R3G, Chalakudy, Kerala 680722, India
Lat 10.301948°
Long 76.324892°
23/05/22 11:29 AM

I MSC MATHS



Chalakudy, Kerala, India
882G+R3G, Chalakudy, Kerala 680722, India
Lat 10.301943°
Long 76.324414°
07/05/22 11:56 AM

I MA ENGLISH



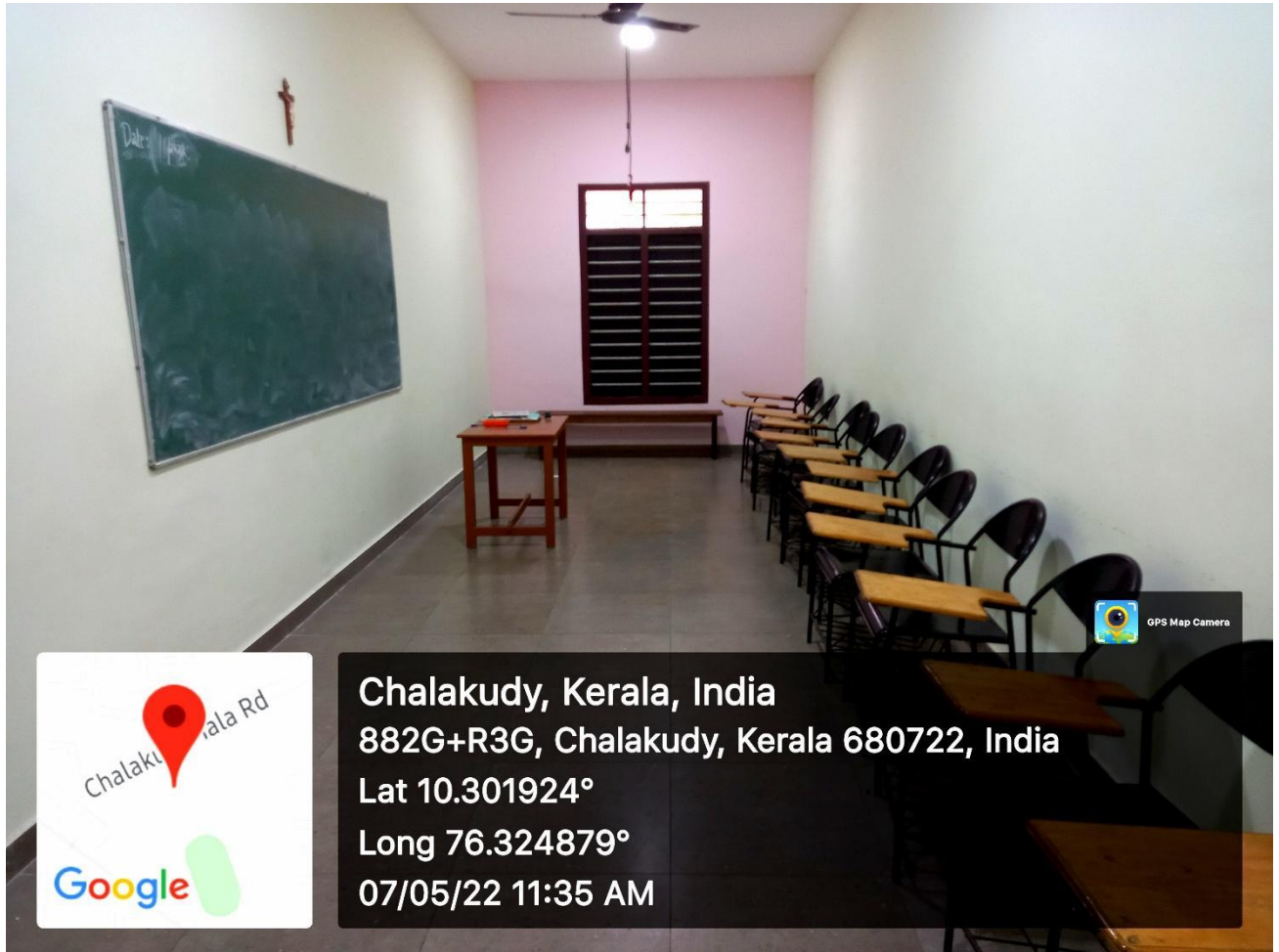
Chalakudy, Kerala, India
882G+R3G, Chalakudy, Kerala 680722, India
Lat 10.30193°
Long 76.324916°
21/05/22 03:52 PM

I MA ECONOMICS



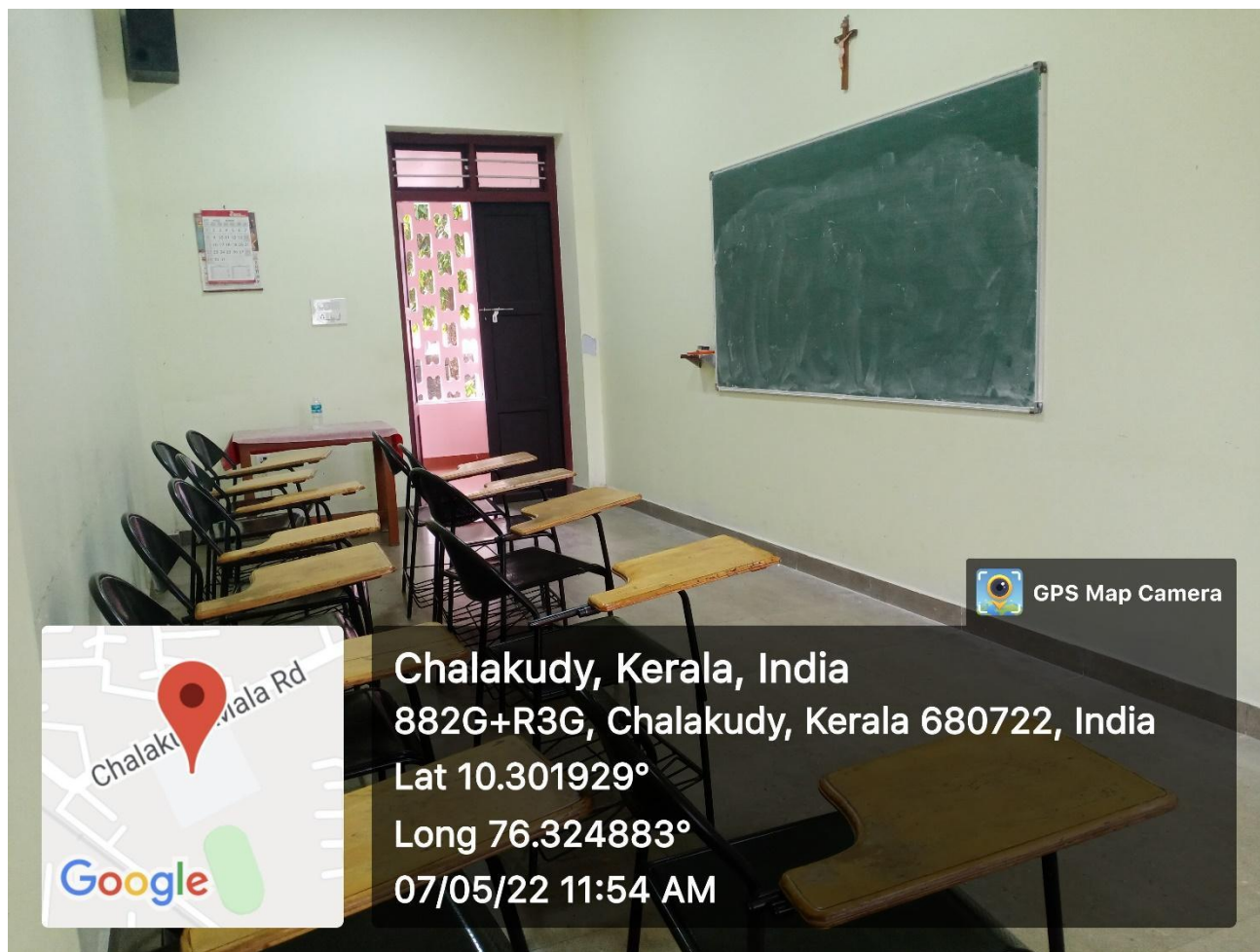
Chalakydy, Kerala, India
882F+XF5, Chalakydy, Kerala 680722, India
Lat 10.302196°
Long 76.32367°
23/05/22 11:16 AM


I MCOM



Chalakudy, Kerala, India
882G+R3G, Chalakudy, Kerala 680722, India
Lat 10.301924°
Long 76.324879°
07/05/22 11:35 AM

II MSC PHYSICS



 GPS Map Camera



Chalakydy, Kerala, India
882G+R3G, Chalakydy, Kerala 680722, India
Lat 10.301929°
Long 76.324883°
07/05/22 11:54 AM

II MSC CHEMISTRY



Chalakydy, Kerala, India
882G+R3G, Chalakydy, Kerala 680722, India
Lat 10.301961°
Long 76.324415°
07/05/22 11:54 AM

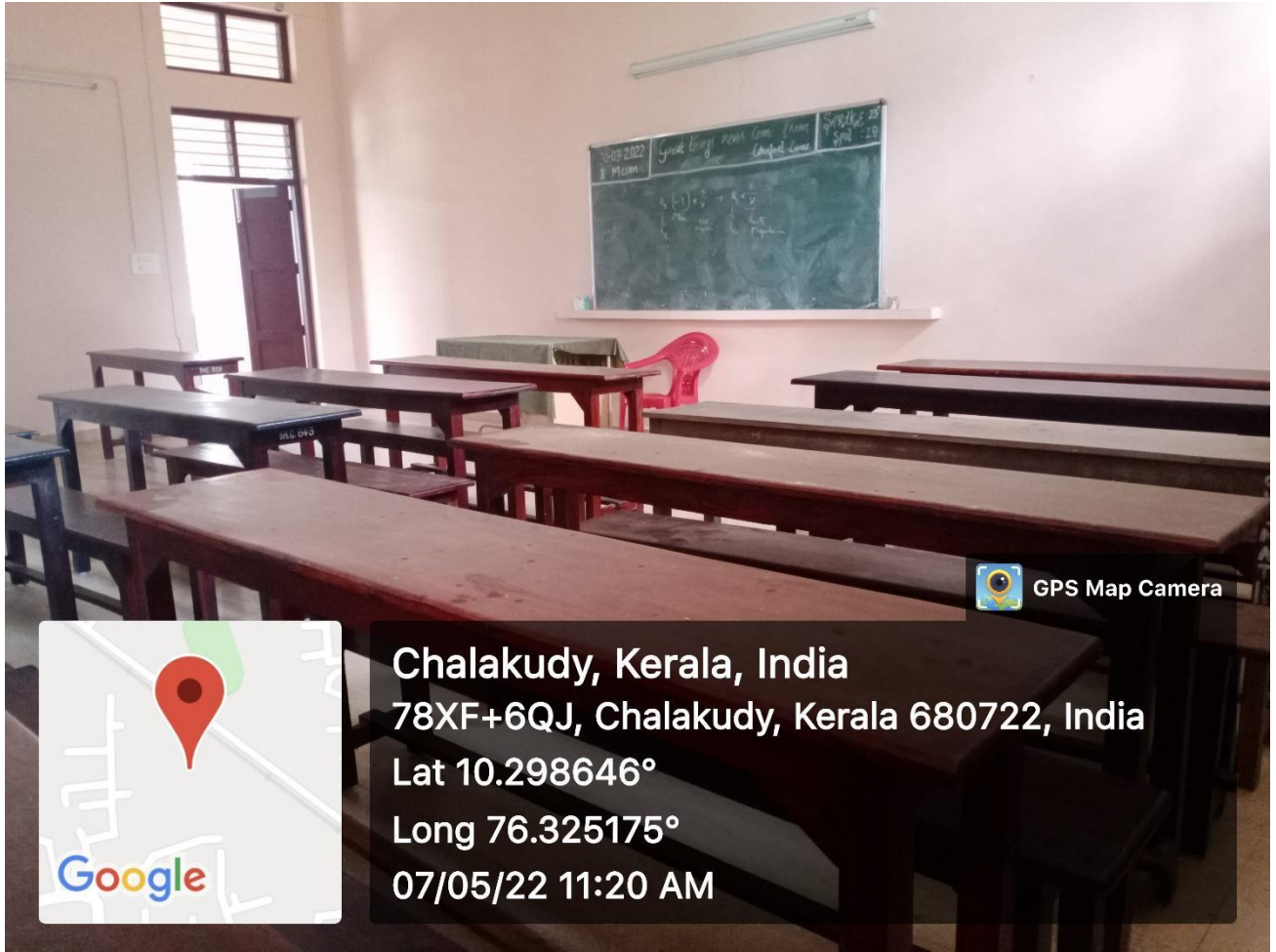


II MA ENGLISH



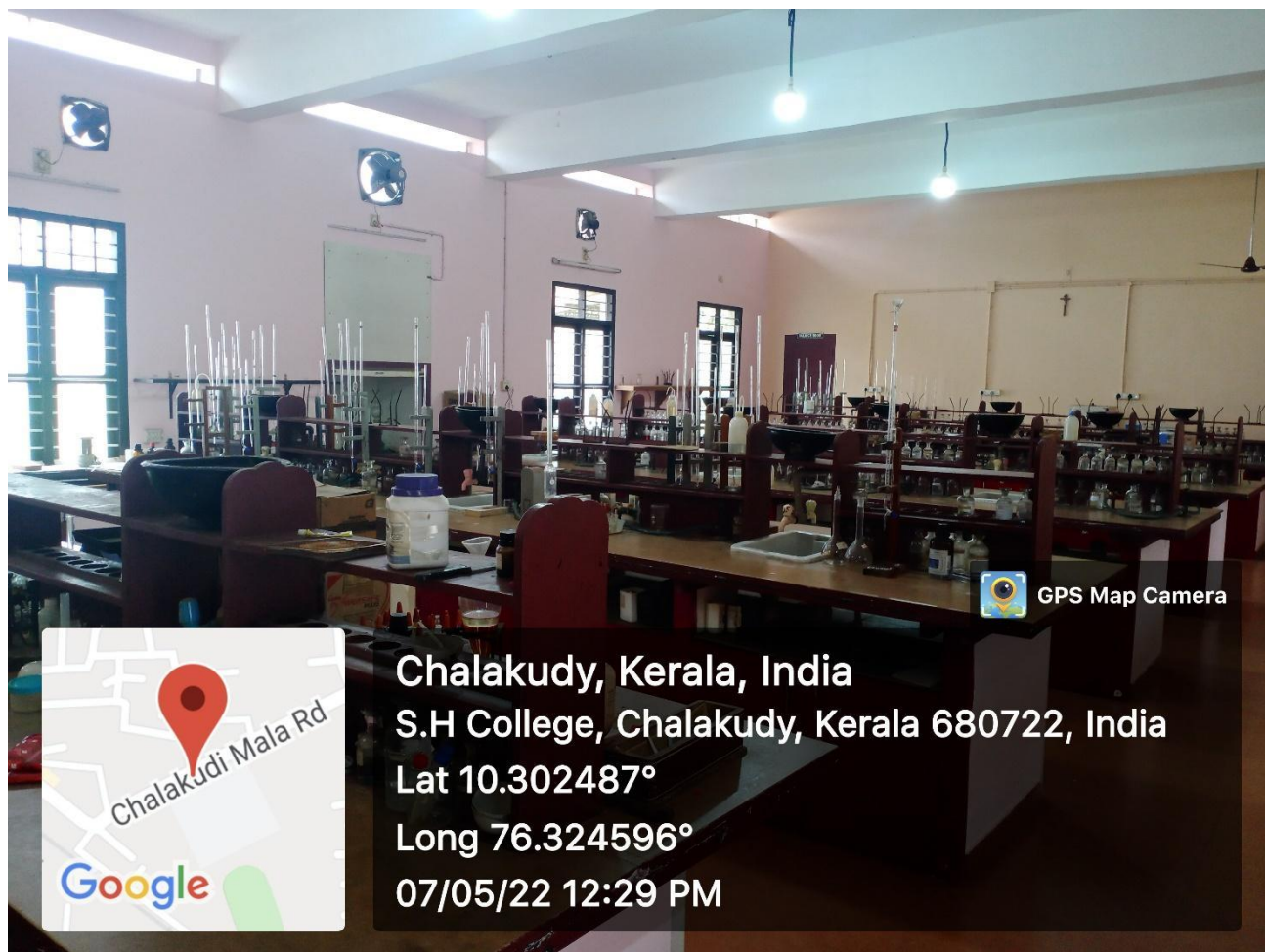
Chalakudy, Kerala, India
882G+R3G, Chalakudy, Kerala 680722, India
Lat 10.301942°
Long 76.324892°
07/05/22 12:06 PM

II MA ECONOMICS



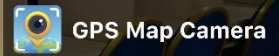
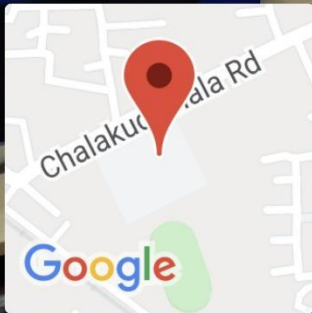
Chalakydy, Kerala, India
78XF+6QJ, Chalakydy, Kerala 680722, India
Lat 10.298646°
Long 76.325175°
07/05/22 11:20 AM

II MCOM



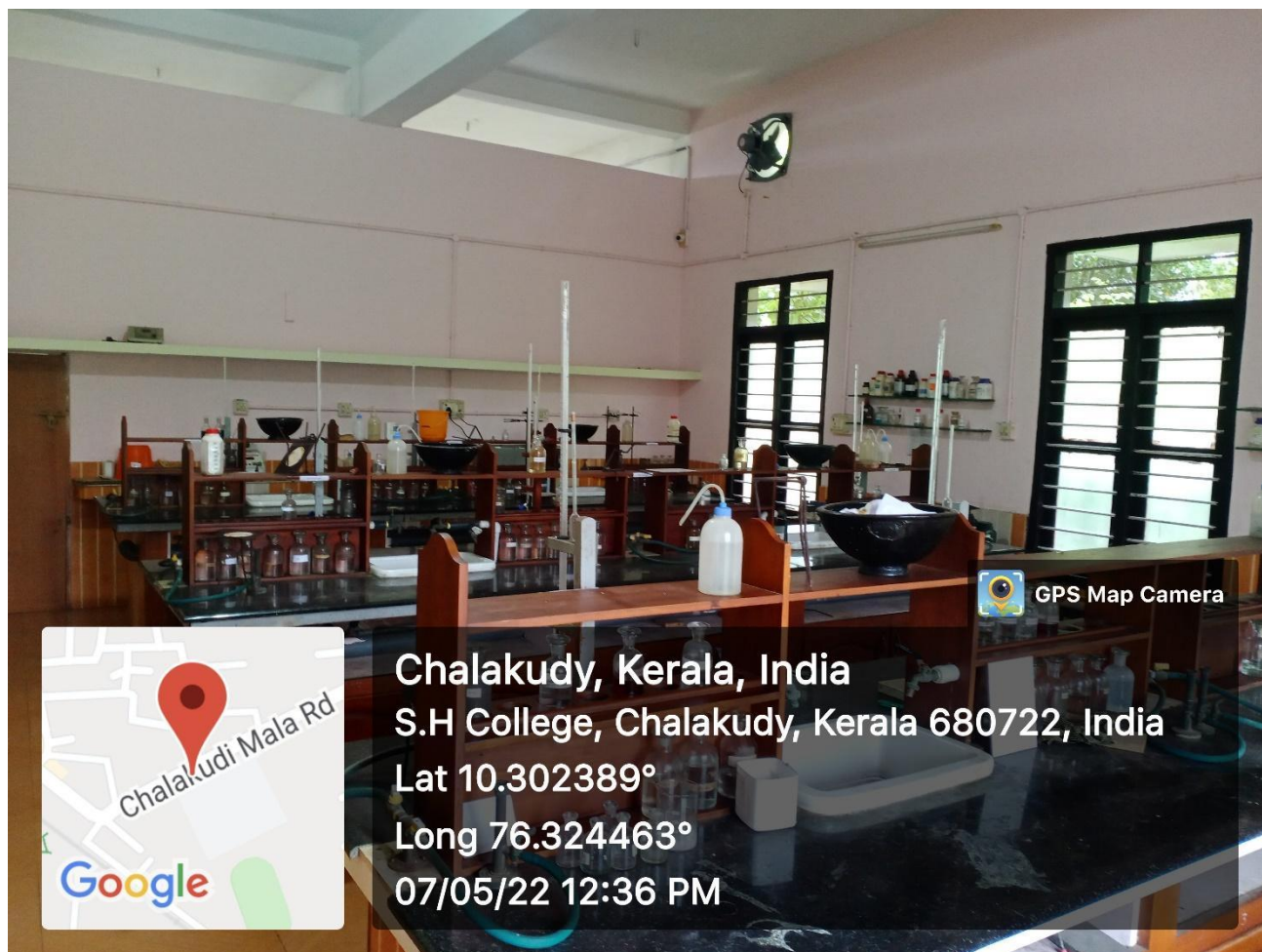
Chalakudy, Kerala, India
S.H College, Chalakudy, Kerala 680722, India
Lat 10.302487°
Long 76.324596°
07/05/22 12:29 PM

BSC CHEMISTRY LAB



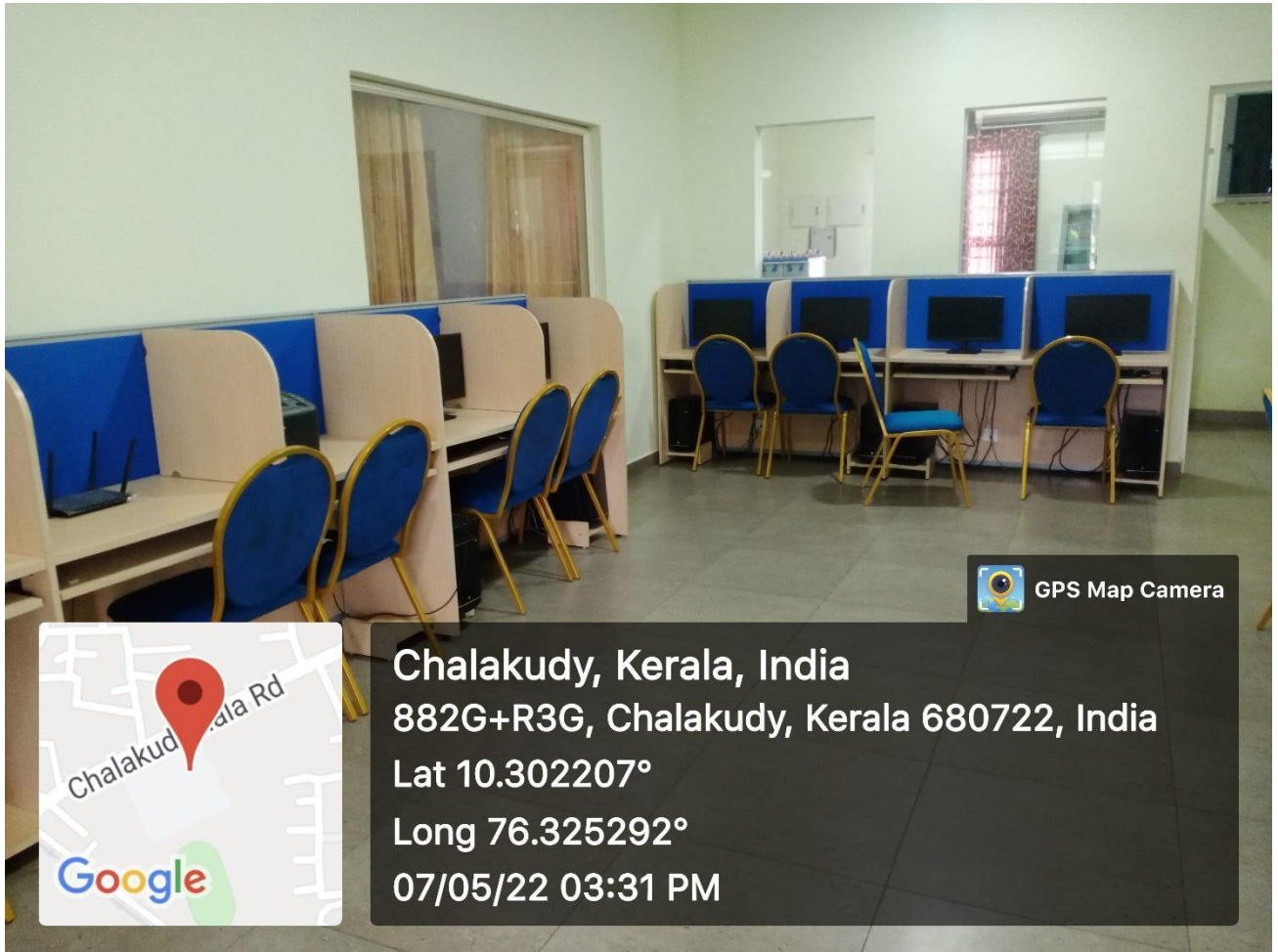
Chalakydy, Kerala, India
882G+R3G, Chalakydy, Kerala 680722, India
Lat 10.302111°
Long 76.325213°
07/05/22 03:32 PM


BSC COMPUTER SCIENCE LAB



Chalakudy, Kerala, India
S.H College, Chalakudy, Kerala 680722, India
Lat 10.302389°
Long 76.324463°
07/05/22 12:36 PM

M SC. CHEMISTRY INORGANIC & ORGANIC LAB



 GPS Map Camera



Chalakupala, Kerala, India
882G+R3G, Chalakupala, Kerala 680722, India
Lat 10.302207°
Long 76.325292°
07/05/22 03:31 PM

MSC COMPUTER SCIENCE LAB

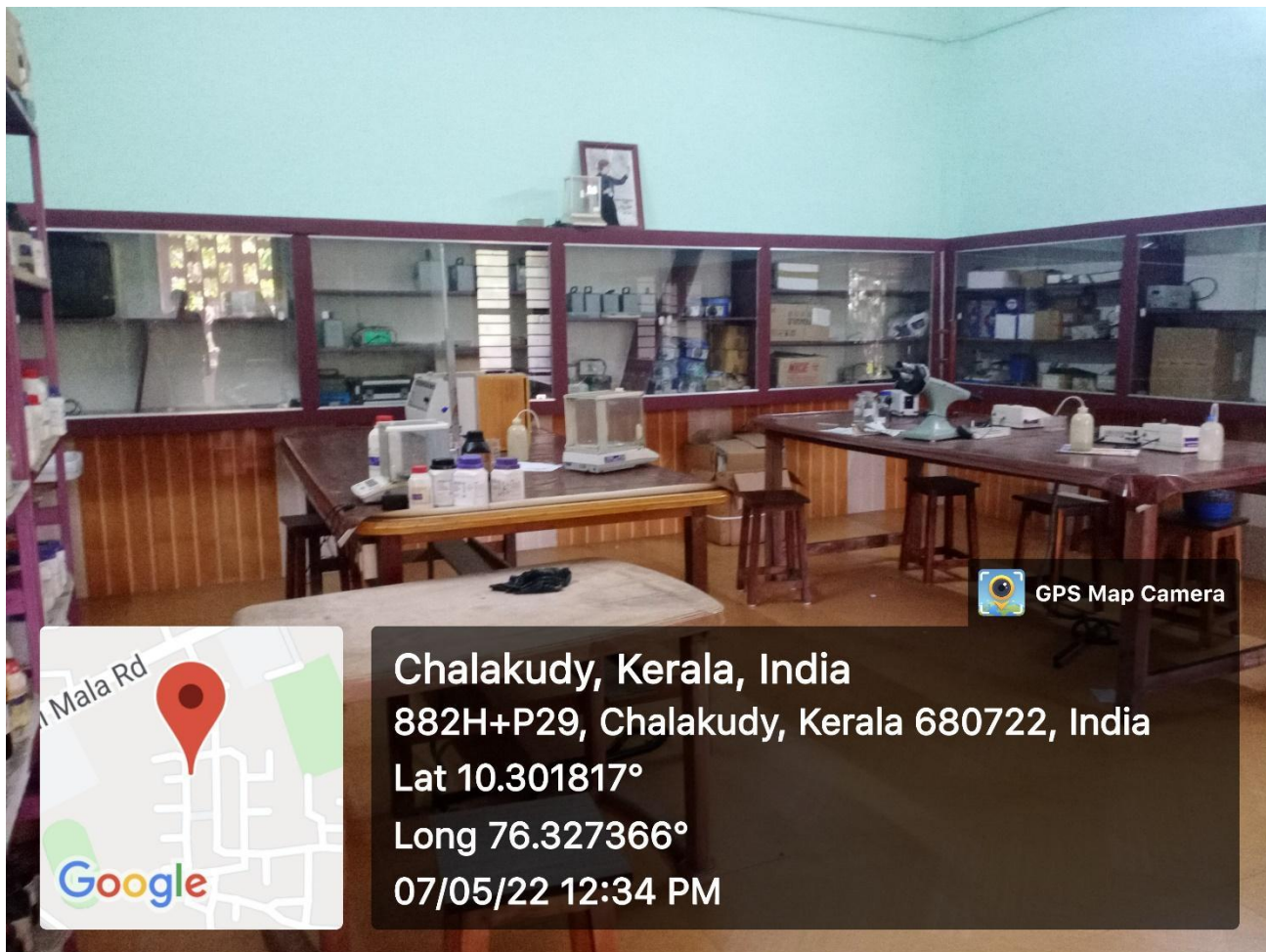


GPS Map Camera




Chalakydy, Kerala, India
882G+R3G, Chalakydy, Kerala 680722, India
Lat 10.301795°
Long 76.3247°
07/05/22 03:13 PM


MSC PHYSICS GENERAL LAB



MSC CHEMISTRY PHYSICAL LAB



MALAYALAM CLASSROOM



Chalakydy, Kerala, India
882G+R3G, Chalakydy, Kerala 680722, India
Lat 10.30205°
Long 76.325062°
23/05/22 11:38 AM

LANGUAGE LAB



GPS Map Camera



Chalakudy, Kerala, India

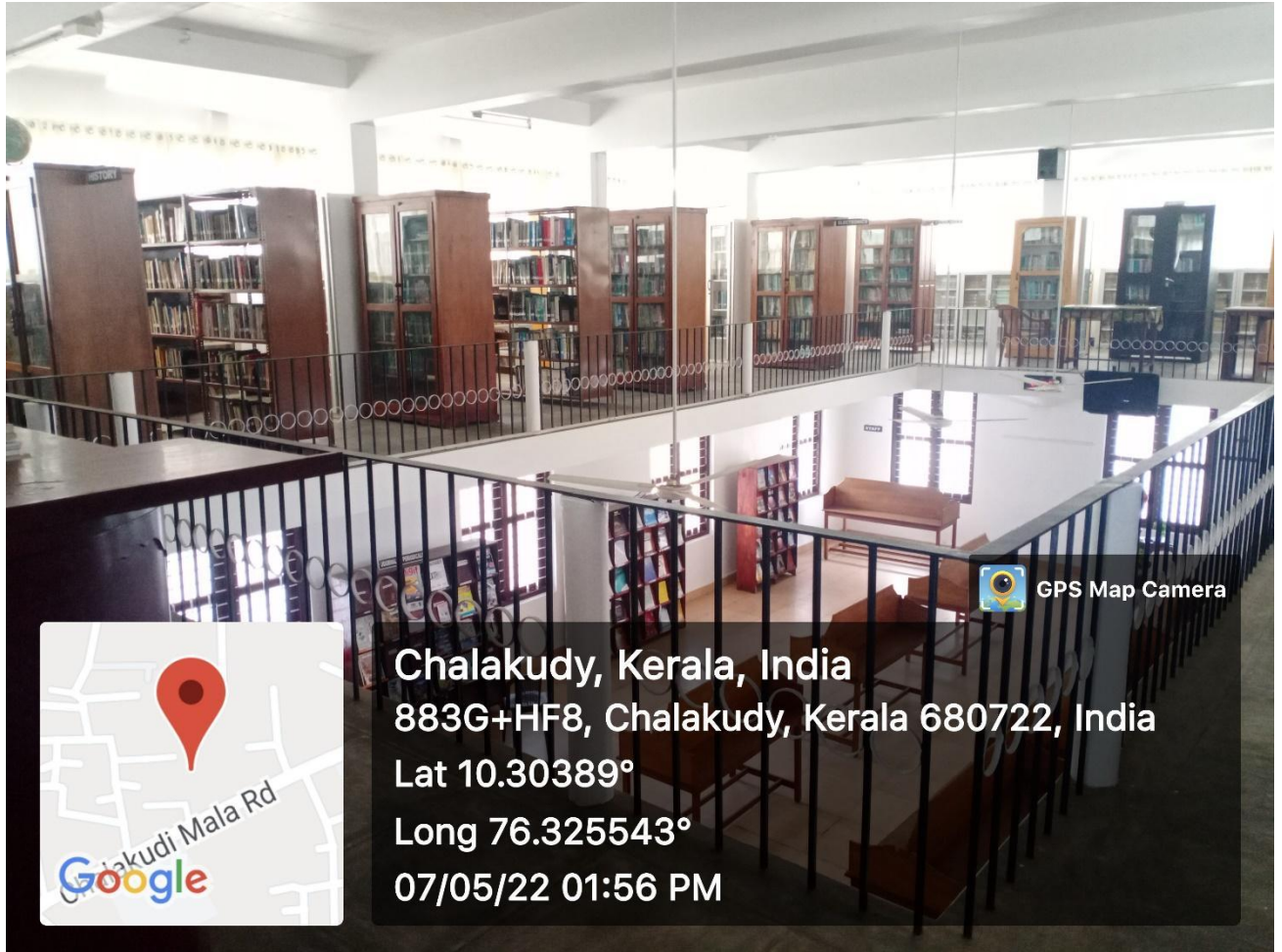
882G+R3G, Chalakudy, Kerala 680722, India

Lat 10.301519°

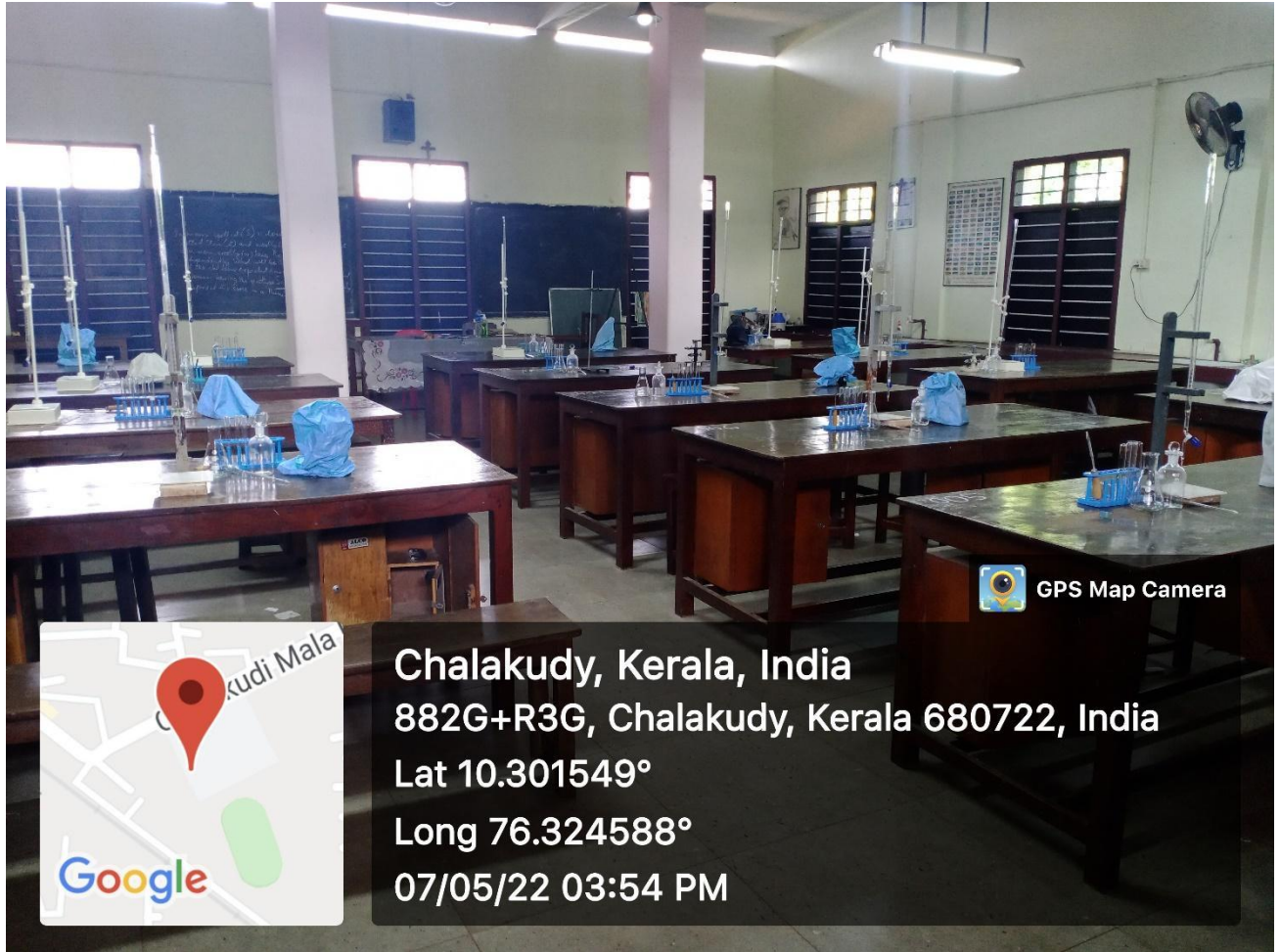
Long 76.324691°

07/05/22 12:06 PM

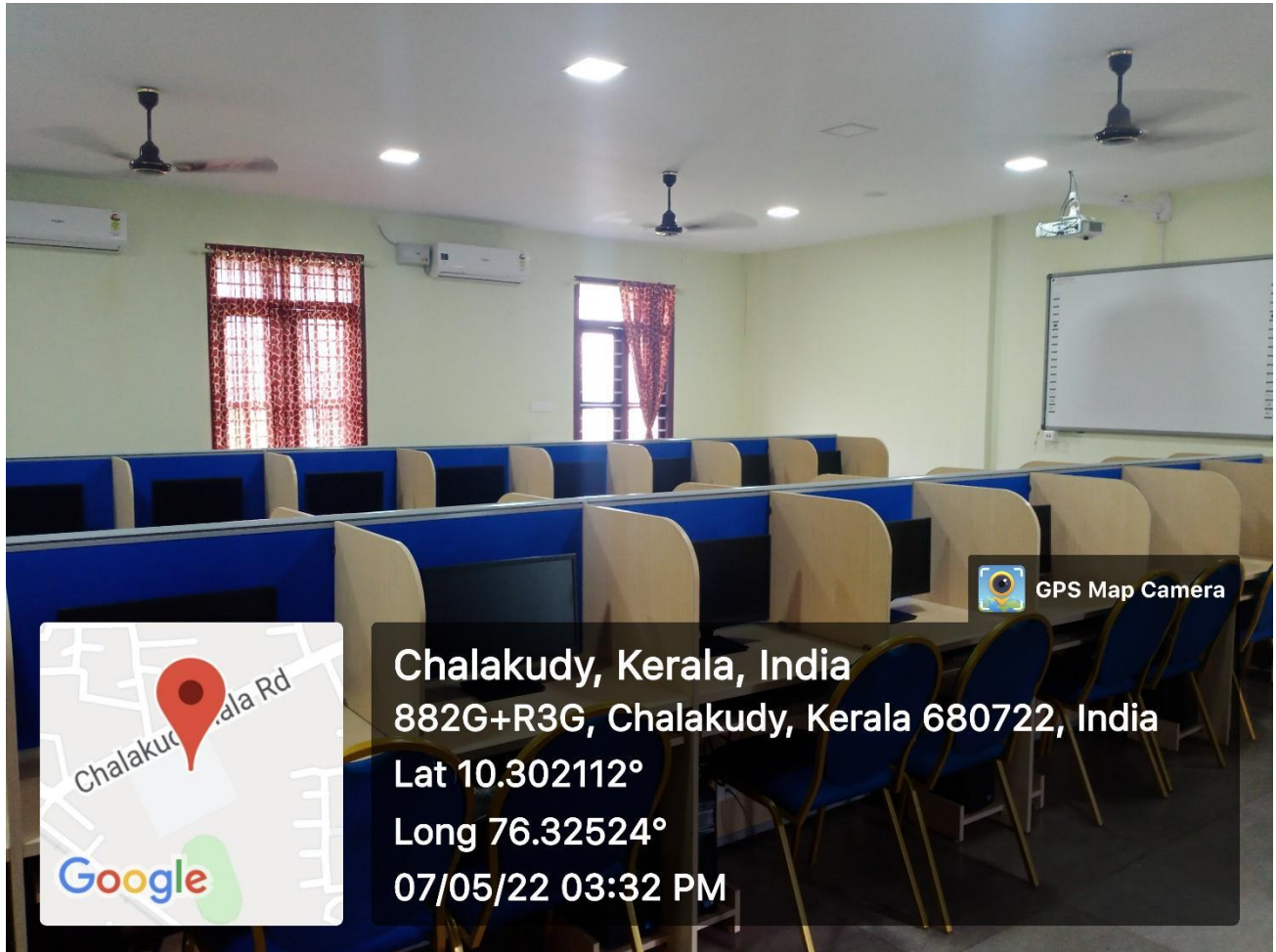
NSS ROOM



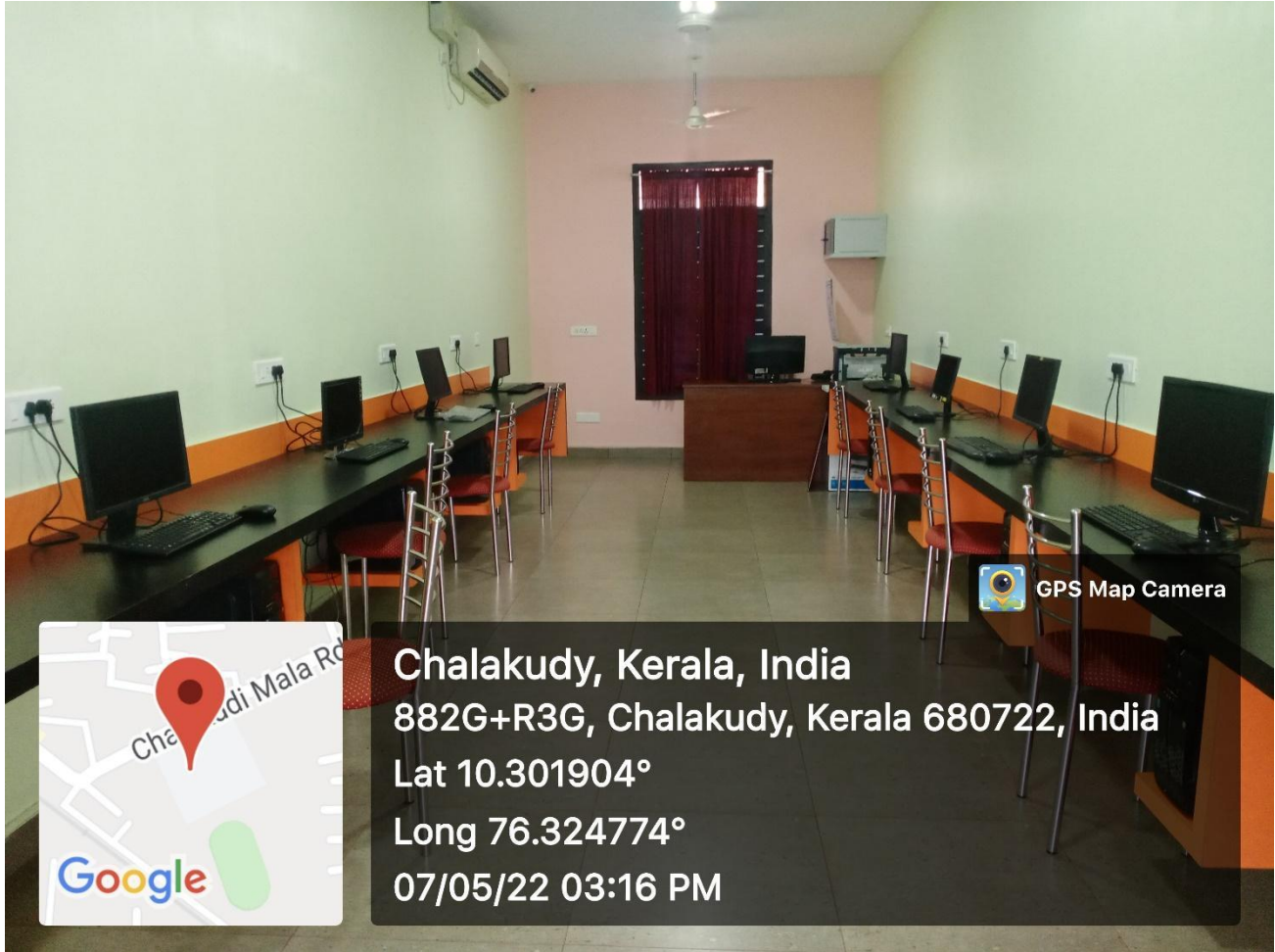
LIBRARY




ZOOLOGY LAB



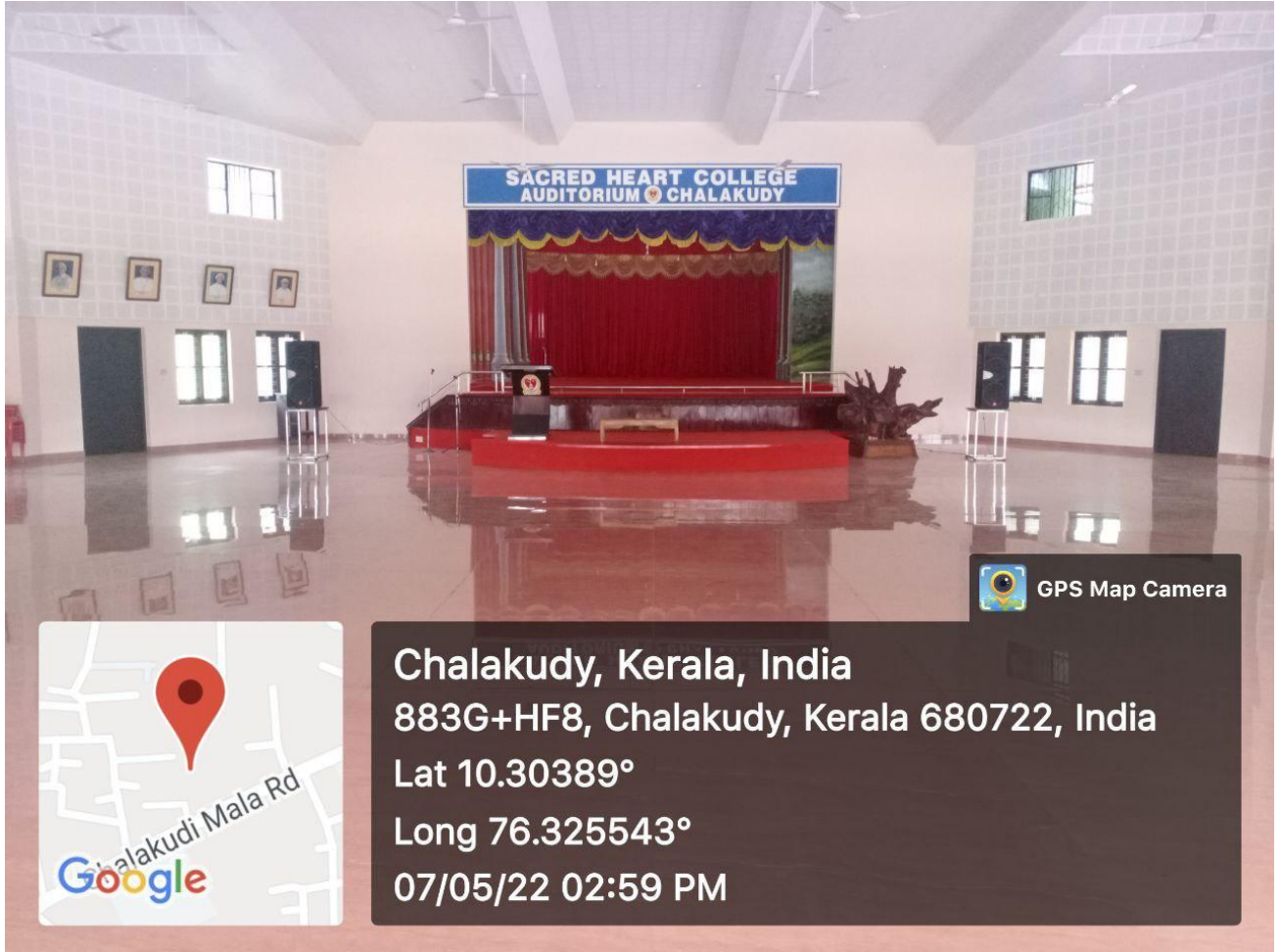
B SC. COMPUTER SCIENCE LAB



Chalaky, Kerala, India
882G+R3G, Chalaky, Kerala 680722, India
Lat 10.301904°
Long 76.324774°
07/05/22 03:16 PM

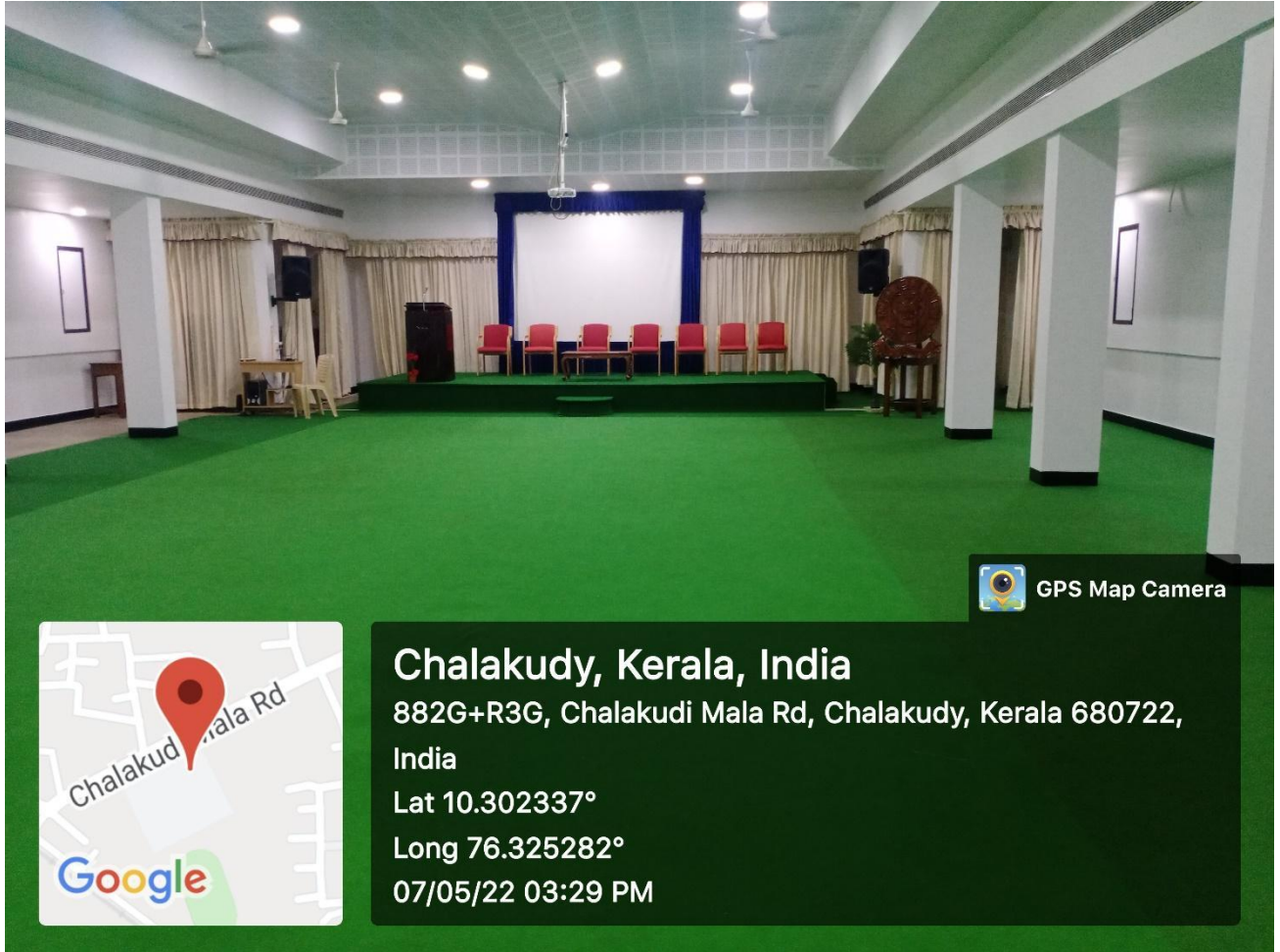
 **GPS Map Camera**

CENTRE FOR EXCELLENCE (Computing Equipments)



Chalakudy, Kerala, India
883G+HF8, Chalakudy, Kerala 680722, India
Lat 10.30389°
Long 76.325543°
07/05/22 02:59 PM

AUDITORIUM



Chalakydy, Kerala, India

882G+R3G, Chalakudi Mala Rd, Chalakydy, Kerala 680722,
India

Lat 10.302337°

Long 76.325282°

07/05/22 03:29 PM

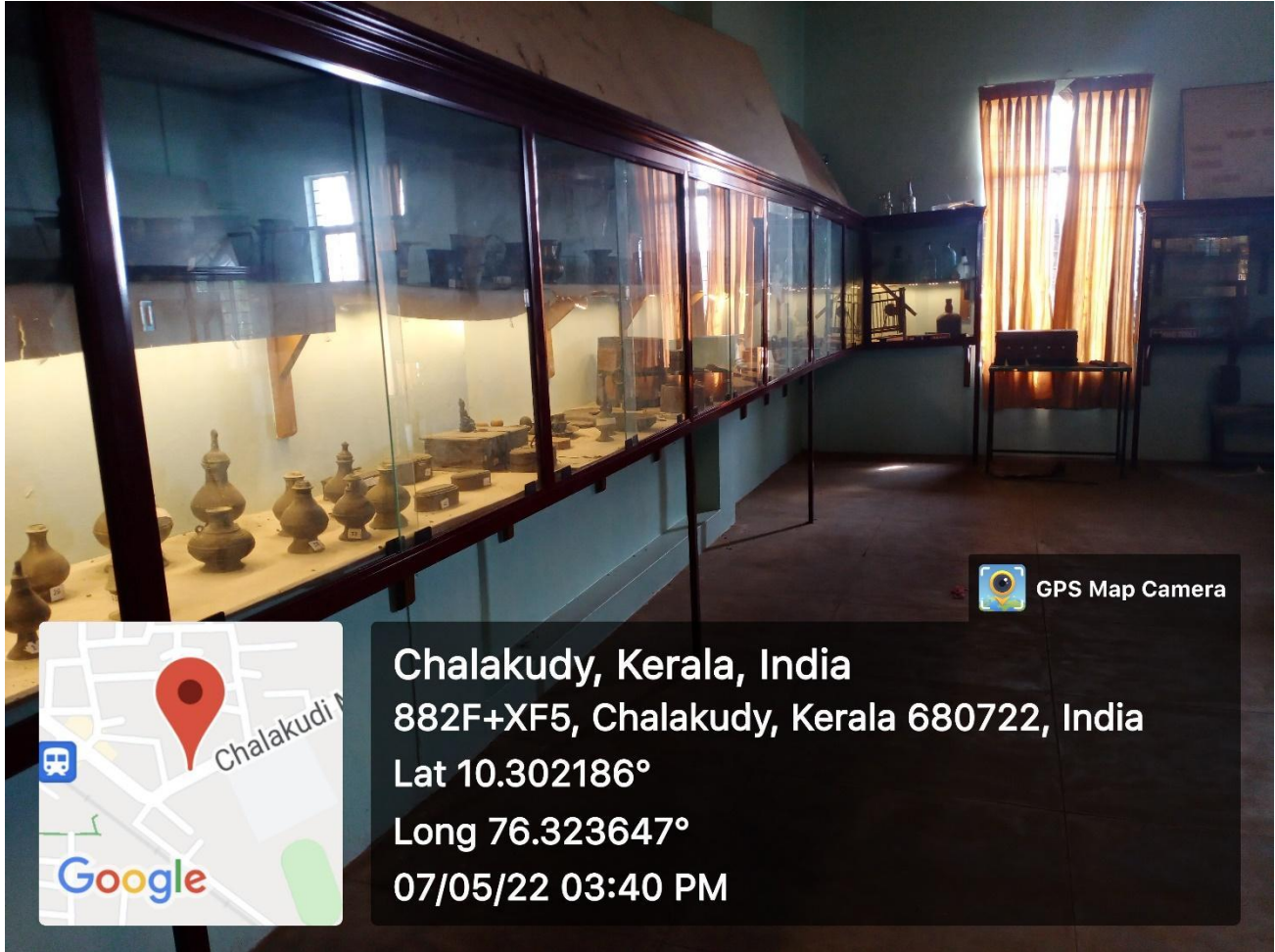
SEMINAR HALL (CLARE HALL)



Chalakudy, Kerala, India
882G+R3G, Chalakudy, Kerala 680722, India
Lat 10.301997°
Long 76.325319°
07/05/22 12:19 PM

 **GPS Map Camera**

SEMINAR HALL (LUMINOUS HALL)



GPS Map Camera



Chalakudy, Kerala, India

882F+XF5, Chalakudy, Kerala 680722, India

Lat 10.302186°

Long 76.323647°

07/05/22 03:40 PM

HISTORY MUSEUM



AMENITY CENTRE



CENTRE FOR MALAYALAM LANGUAGE AND CULTURAL STUDIES